# PLOT 1

## PROPOSED LAYOUT
SCALE 1:50

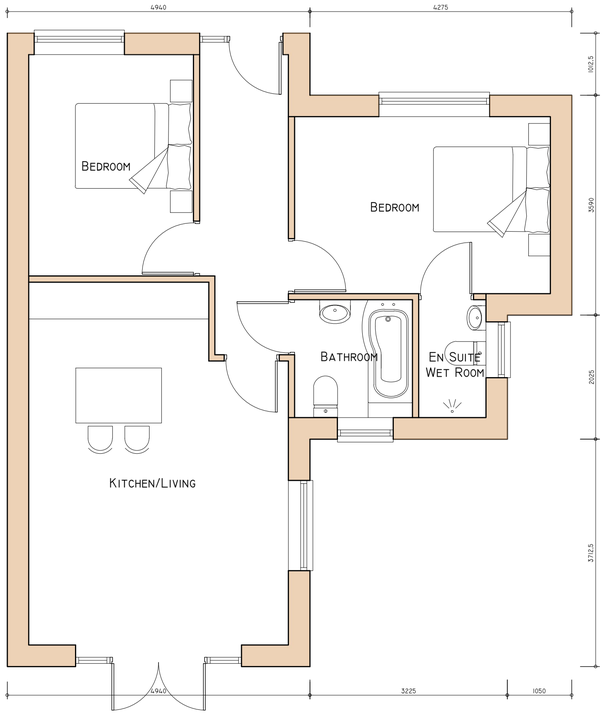


© CROWN COPYRIGHT. ALL RIGHTS RESERVED. LICENSE NO. 100019980
OBTAINED FROM WWW.CENTREMAPSLIVE.COM




## PROPOSED SITE BLOCK PLAN
SCALE 1:200

## PROPOSED ELEVATIONS
SCALE 1:100




FRONT 1:50

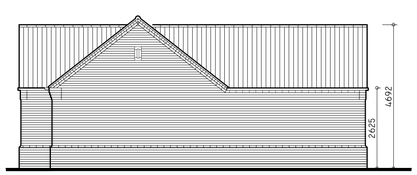


SIDE



REAR



SIDE

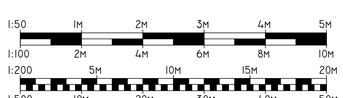


**REVISIONS**

PAUL GAUGHAN BUILDING CONSULTANTS
Unit E14, Langham Park Industrial Estate, Lows Lane
Stanton by Dale, Ilkeston DE7 4RJ
PHONE 0115 9326010
E-MAIL: INFO@PAUL-GAUGHAN.CO.UK
WEB: WWW.PAUL-GAUGHAN.CO.UK

**CLIENT**
-

**LOCATION**
LAND LOCATED AT 36 OUTRAM STREET, RIPLEY, DERBYSHIRE, DE5 3LF

**PROJECT**
RESIDENTIAL DEVELOPMENT RETIREMENT BUNGALOWS)

**TITLE**
PROPOSED FLOOR LAYOUTS, ELEVATIONS & SITE BLOCK PLAN

| PAPER SIZE | SCALE | DATE |
|---|---|---|
| ISO A1 (594.00 x 841.00 MM) | 1:200, 1:100, 1:50 | OCT 2022 |

| DRAWING NUMBER | REVISION |
|---|---|
| JG/NRA/22/035/01 | A |

SCALES ARE CORRECT AT TIME OF PLOTTING HOWEVER PLEASE NOTE THAT DISTORTION CAN OCCUR DURING COPYING. THIS DRAWING IS COPYRIGHT AND MAY NOT BE ALTERED, TRACED, PHOTOGRAPHED, ELECTRONICALLY COPIED OR USED FOR ANY PURPOSE OTHER THAN FOR WHICH IT IS ISSUED, WITHOUT WRITTEN PERMISSION FROM MR. GAUGHAN. CHECK ALL DIMENSIONS ON SITE. ANY DISCREPANCIES SHOULD BE REPORTED TO THE DESIGNER BEFORE WORKS PROCEED. HATCHING IS A REPRESENTATION OF MATERIALS ONLY.