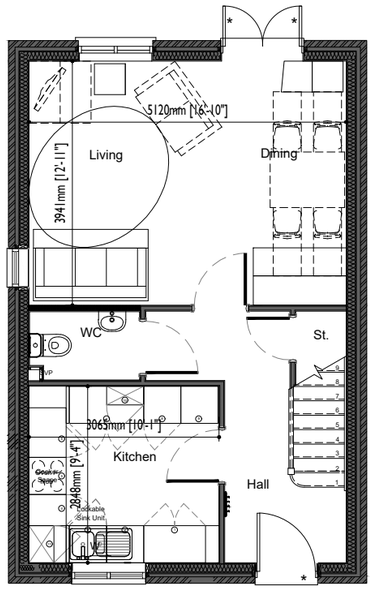

Ground Floor Plan

Scale 1:100

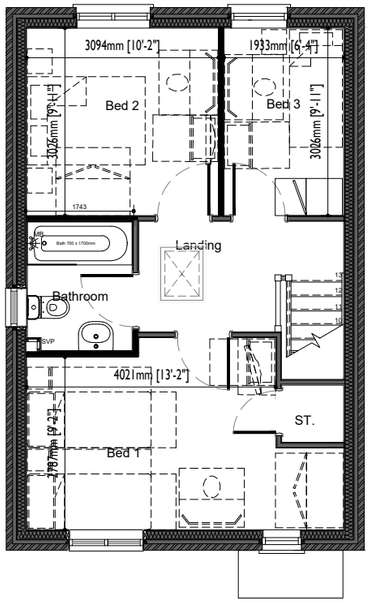

First Floor Plan

Scale 1:100

0 1 2 3 4 5 m

SCALE BAR 1:100

0 1 2 3 4 5 10 m

SCALE BAR 1:200



Side Elevation
Scale 1:200 6.63 (Contemporary)

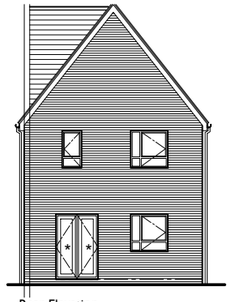

Rear Elevation
Scale 1:200 6.63 (Contemporary)

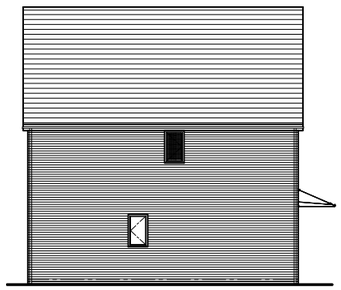

Side Elevation
Scale 1:200 6.63 (Contemporary)

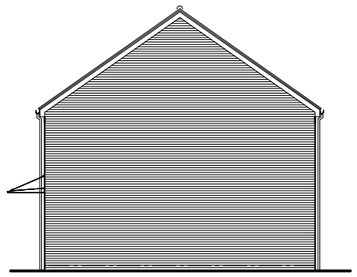

Side Elevation
Scale 1:200 6.62 (Contemporary)

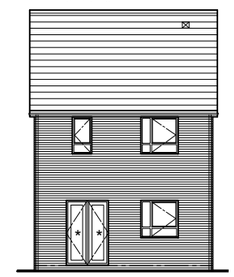

Rear Elevation
Scale 1:200 6.62 (Contemporary)

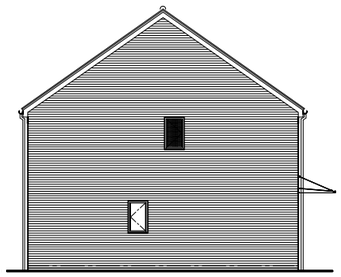

Side Elevation
Scale 1:200 6.62 (Contemporary)

The Cedar	
Old Ref :	-
Gross Area :	900 sqft
Ground Floor :	450 sqft
First Floor :	450 sqft
Circulation :	- sqft
Net to Gross	- %
Storage	-m²

ALL Areas and dimensions are taken to **STRUCTURAL FINISH**.

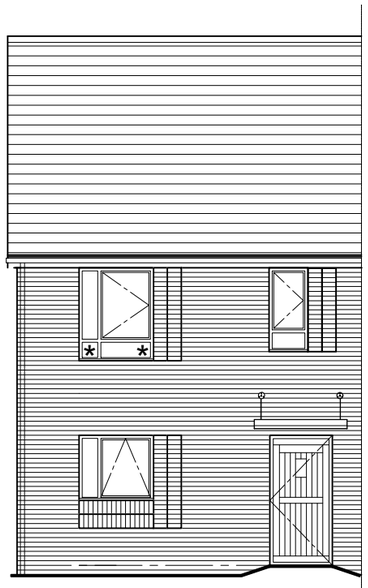

Front Elevation

Scale 1:100 6.62 (Contemporary)

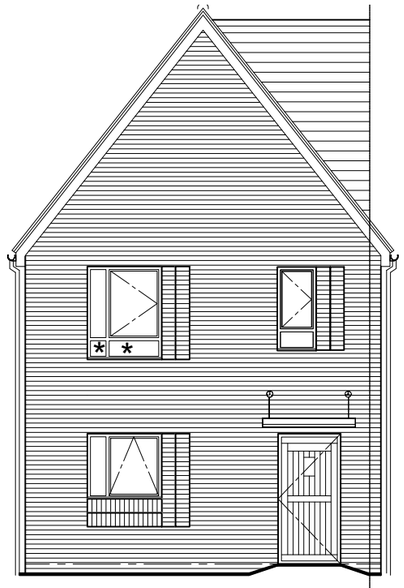

Front Elevation

Scale 1:100 6.63 (Contemporary)

Cedar

900sqft / 83.61m²

ALL Areas and dimensions are taken to **STRUCTURAL FINISH**.

© This drawing is copyright of Countryside Properties (UK) Limited and must not be copied or reproduced in whole or in part, nor used in conjunction with any project without Countryside's written consent.

COUNTRYSIDE
Places People Love

Countryside Properties (UK) Limited
East Midlands
1 Penman Way, Grove Park
Leicester
LE19 1SY
Tel: 0116 4648900
www.countryside-properties.com

site: Derwent Street
Belper
Derbyshire

title: Affordable House types
The Cedar New Plan
Timber Frame

ISOQAR REGISTERED 0026 — Certificate Number 15607 ISO 9001 ISO 14001

UKAS MANAGEMENT SYSTEMS

drawn by: DTC
checked: RB
scale: @A3 1:100 & 1:200
date: OCT 2023

drawing no: Cedar-012
sheet no: Sheet 1 of 1
revision: -

e:\company shared folders\contracts & jobs\east\02 live projects\930 derwent street, belper\development\architectural\live drawings\housepacks\cedar (aff)\cedar (aff).dwg