

Existing West Elevation

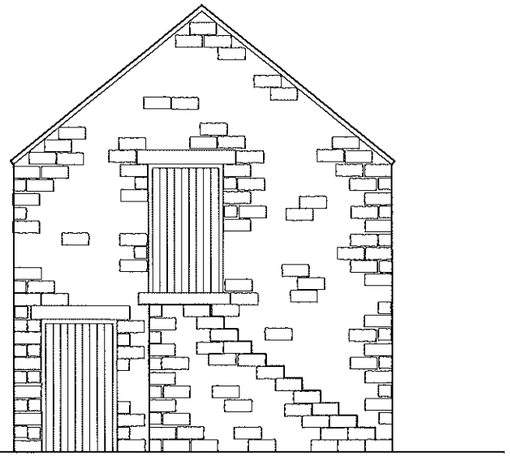

Existing South Elevation



Existing North Elevation

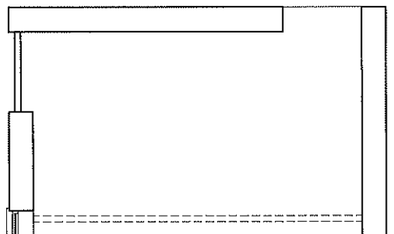

Existing Ground Floor Plan



Existing First Ground Floor Plan



Existing East Elevation

Project Title	
BENTS HILL FARM, WHATSTANDWELL, DERBYSHIRE. DE4 5EJ	
Drawing	
Plans as Existing	
Scale	Drawn By / Revision
1:100	NTR
Date	Drawing No.
May 2025	SB1/05/25



Proposed West Elevation



Proposed South Elevation



Proposed North Elevation

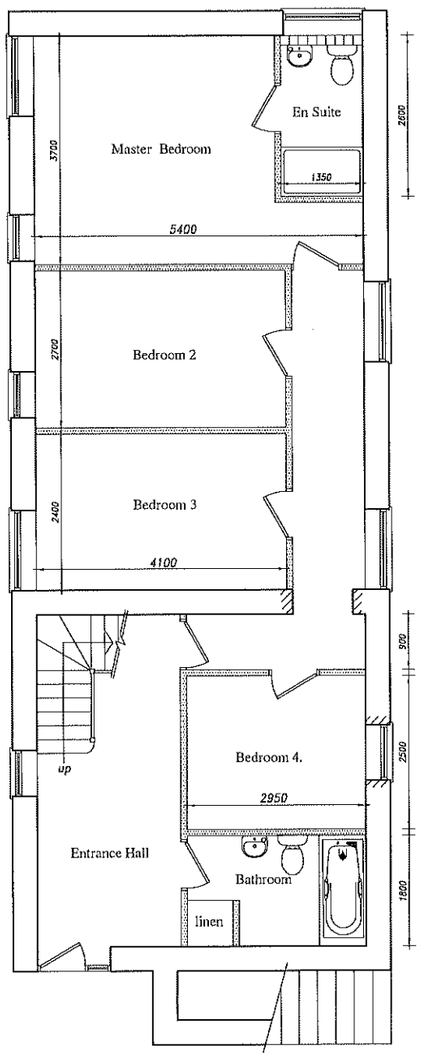

Proposed Ground Floor Plan

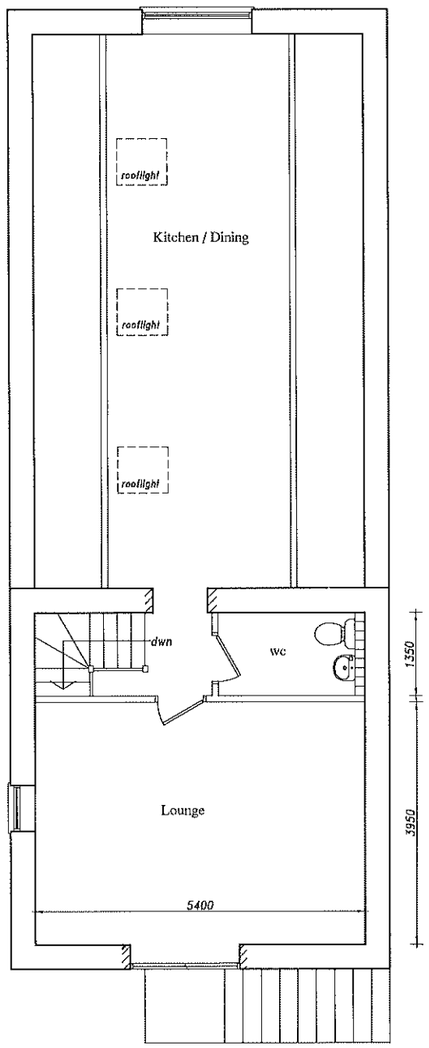

Proposed First Floor Plan



Proposed East Elevation

Project Title		
BENTS HILL FARM, WHATSTANDWELL, DERBYSHIRE. DE4 5EJ		
Drawing		
Plans as Proposed		
Scale	Drawn By	Revision
1:100	NTR	
Date	Drawing No.	
May 2025	SB2/05/25	