

Existing Rear Elevation
Scale 1: 100 (East)



Existing Side Elevation
Scale 1: 100 (North)

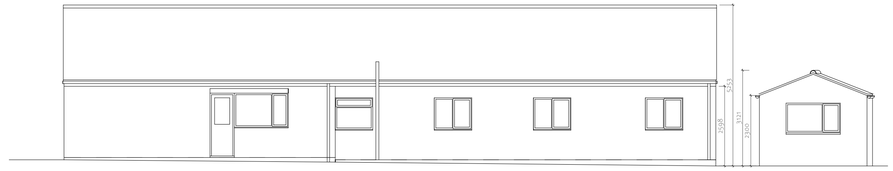

Existing Front Elevation
Scale 1: 100 (West)

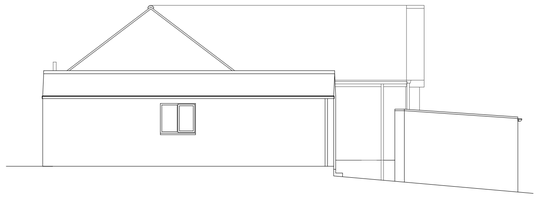

Existing Side Elevation
Scale 1: 100 (South)



Existing Section A-A
Scale 1: 100 (North)

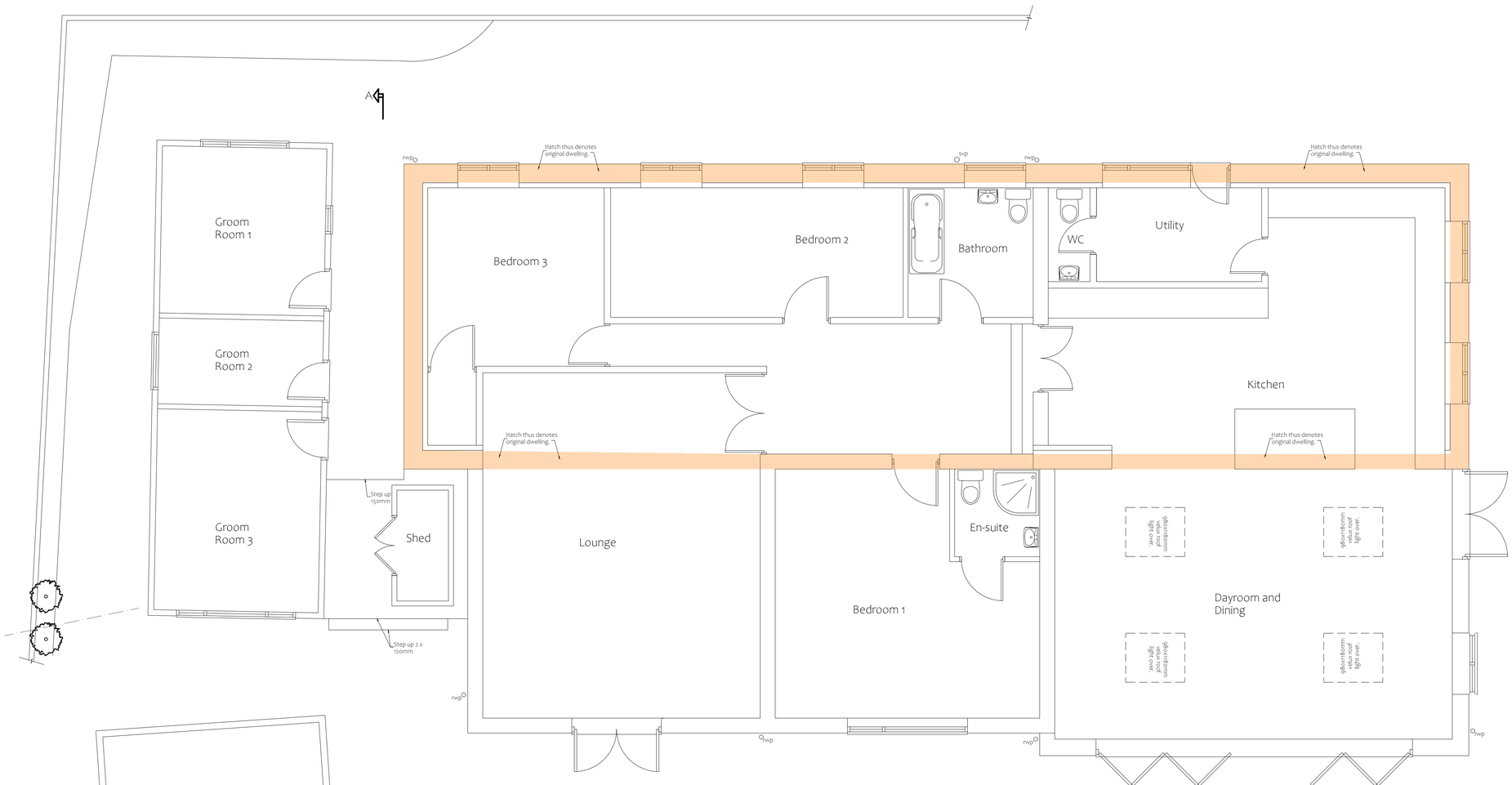

Existing Ground Floor Plan
Scale 1: 50

DO NOT SCALE:
From this drawing all dimensions are in millimetres unless otherwise stated any discrepancies are to be reported to Lacey & Owen Architectural Services Ltd.

RELEVANT DRAWINGS:
This drawing is to be read in conjunction with all other relevant drawings and details

DRAWING COPYRIGHT:
This drawing and all other relevant drawings is the property of Lacey & Owen Architectural Services Ltd. and should not be copied or altered in any way without prior consent

PLANNING ISSUE

Rev	By	Date	Details
A	MO	02/07/25	'ORANGE' LINE AMENDED

PROPOSED
Single Storey Side Extension

LOCATION
68B Over Lane
Kilburn
DE56 0HW

CLIENT
Ms Gail Severn

DRAWING TITLE
Details as Existing

DRAWN BY	DATE	DWG.NO	REV
MO	June 2025	KJ3673/01	A

SCALES @ A1: 1:50 1:100

LACEY & OWEN ARCHITECTURAL SERVICES LTD
Shrewsbury Office
Castle Gates
Shrewsbury
SY1 2AB
1st Floor
6-8 Bath Street
Ilkeston
Derbyshire
DE7 8FB
T: 0115 944 5138
E: enquiry @laceyandowen.co.uk
WWW.LACEYANDOWEN.CO.UK
CIAT REGISTERED PRACTICE