Notes

THIS SURVEY HAS BEEN PREPARED WITH A SCALING ACCURACY FOR A PLOT AT A SCALE OF 1/100

ALL LEVELS ARE IN METRES DERIVED FROM GPS TRANSFORMATION OSGM15

THE CO-ORDINATES ARE DERIVED FROM THE ORDNANCE SURVEY ACTIVE STATION NETWORK OSTN15 (BASE STATION ST28)

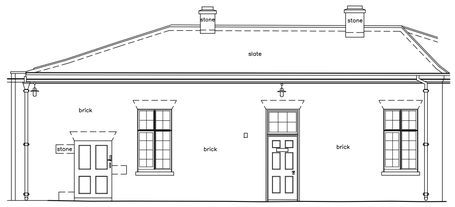

SOUTH - EAST ELEVATION
A.O.D 85.00m

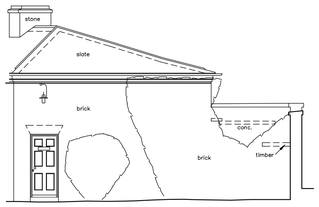

EAST ELEVATION
A.O.D 85.00m

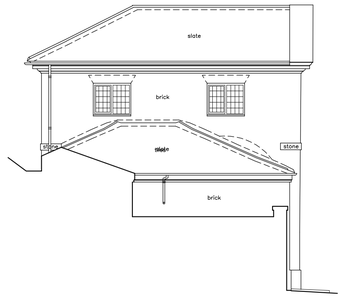

EAST ELEVATION
A.O.D 85.00m

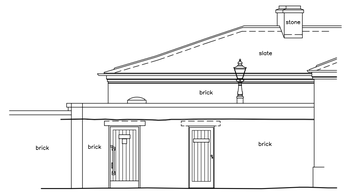

NORTH ELEVATION
A.O.D 85.00m

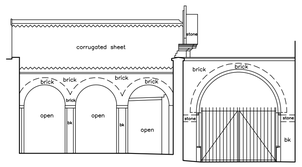

SOUTH ELEVATION
A.O.D 85.00m

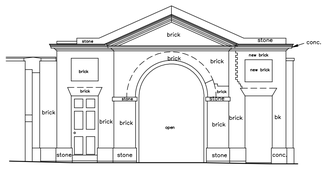

EAST ELEVATION
A.O.D 85.00m

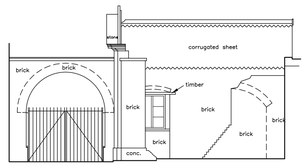

NORTH ELEVATION
A.O.D 85.00m

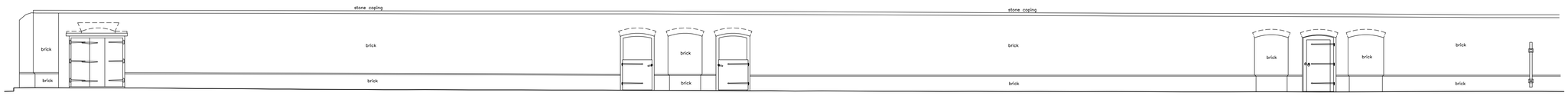

SOUTH ELEVATION
A.O.D 85.00m

2.0 0.0 5.0 10.0 15.0

Scale = 1 : 100

SJH/RRJ © ON CENTRE SURVEYS LTD. 2019 ACAD

job
KEDELSTON HALL
KEDLESTON
DERBY
DE22 5JH

client
THE NATIONAL TRUST

title	dwg no.
ELEVATIONS	7382J/6
scale	date
1/100	OCTOBER 2019

ON CENTRE SURVEYS LTD.
LAND & BUILDING SURVEYORS
GEODETIC ENGINEERS
2 CHARLES COURT, BUDBROOKE ROAD, WARWICK CV34 5LZ
TEL: 01926 494294
E-MAIL: info@oncentre.co.uk
A member of The Survey Association