Produced on 14 July 2025 from the Ordnance Survey National Geographic Database and incorporating surveyed revision available at this date.
This map shows the area bounded by 435264 348350,435406 348350,435406 348492,435264 348492,435264 348350
Crown copyright and database rights 2025 OS 100054135. Supplied by copla ltd trading as UKPlanningMaps.com a licensed Ordnance Survey partner (OS 100054135).
Data licence expires 14 July 2026. Unique plan reference: v2f//1284003/1721925

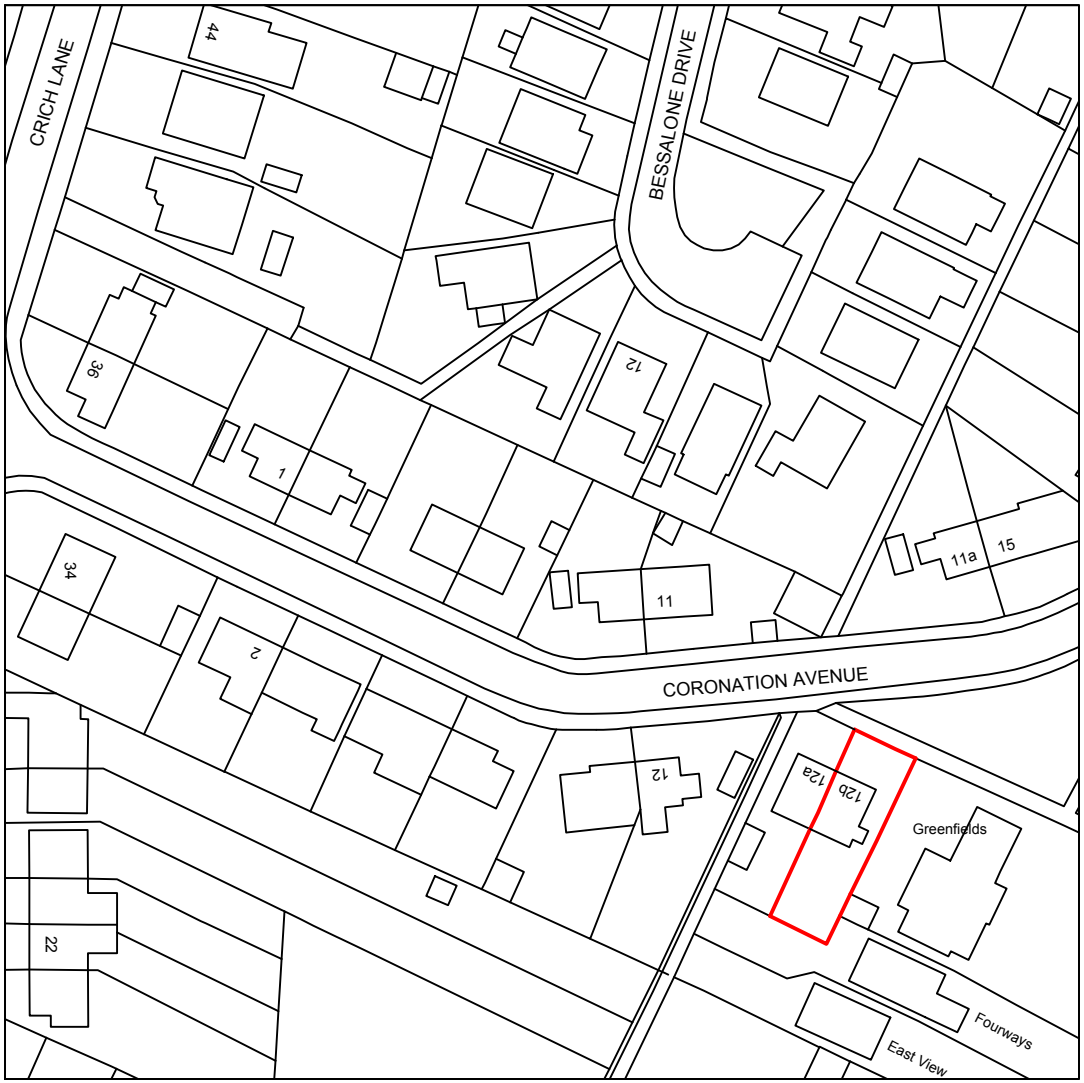

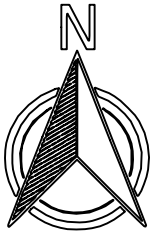

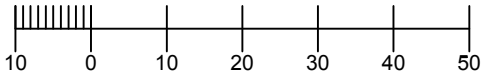

Scale 1:1250

Project Site boundary shown red

Title

SITE LOCATION PLAN
12b CORONATION AVENUE
BELPER
DE56 1ER

Date	Drawing Number	Revision
JUL 2025	SPL JGB 02	