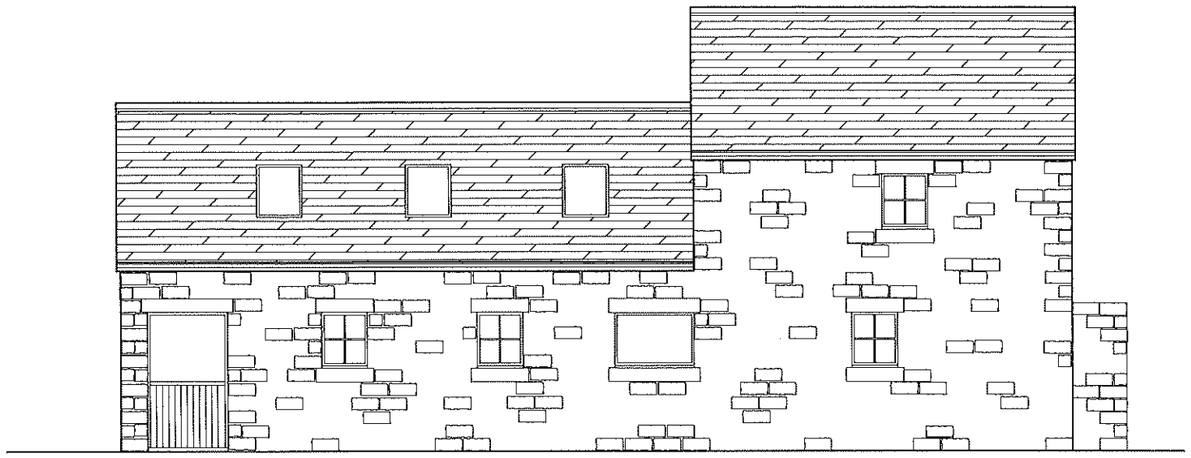

Proposed West Elevation

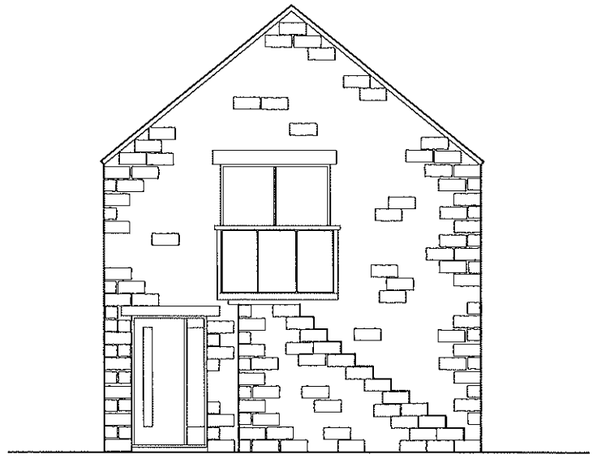

Proposed South Elevation



Proposed North Elevation

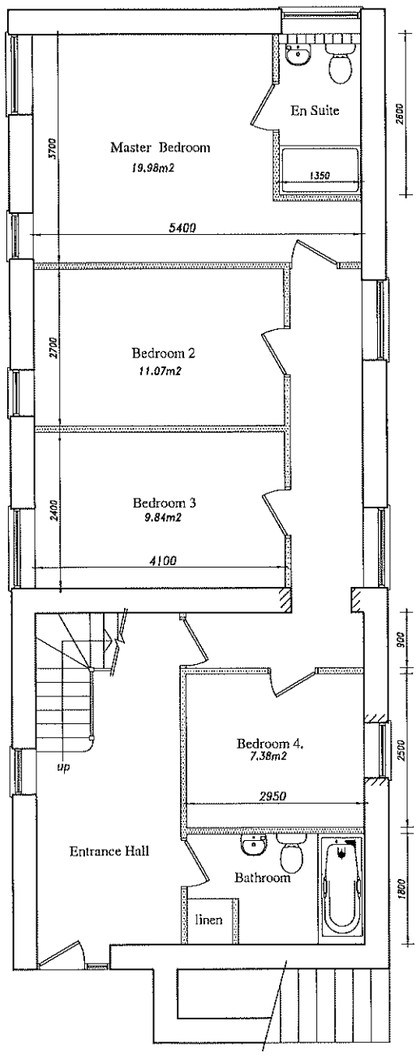

Proposed Ground Floor Plan Area 77.76m2

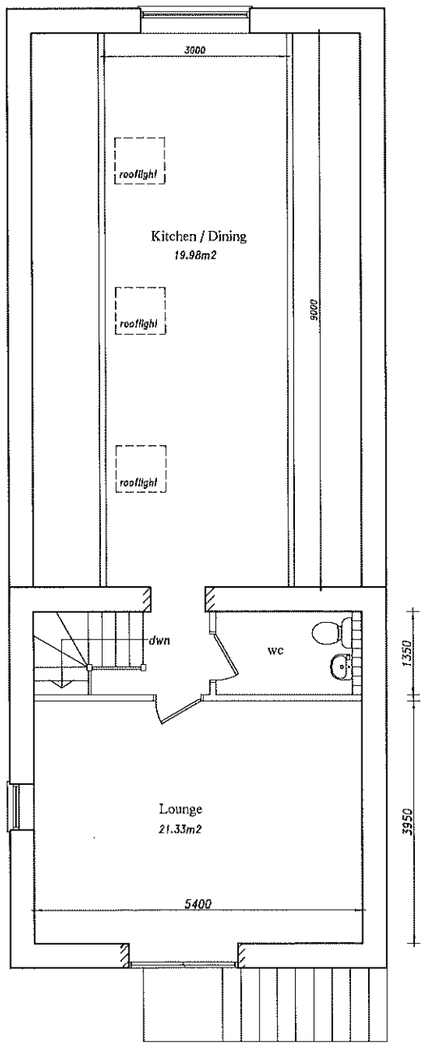

Proposed First Floor Plan Area 48.96m2

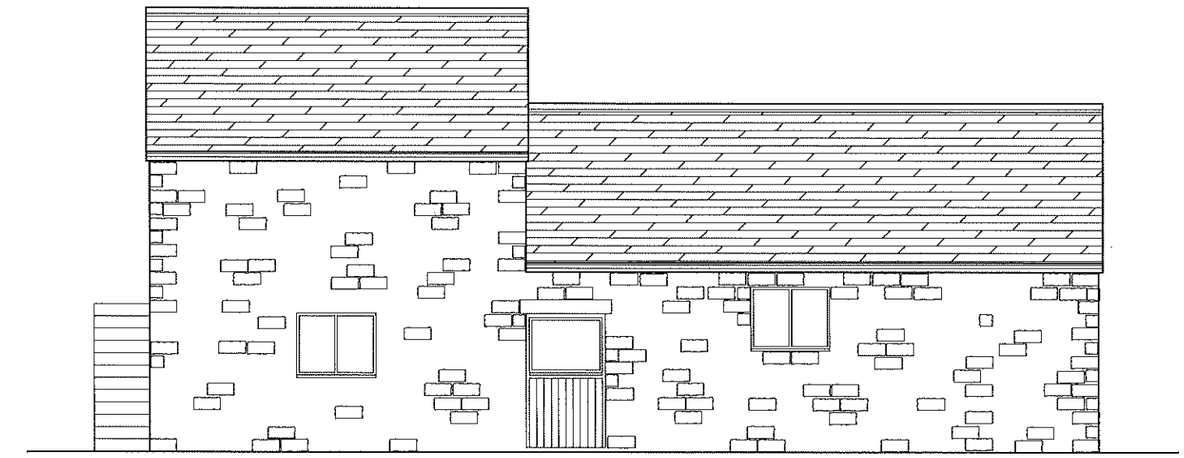

Proposed East Elevation

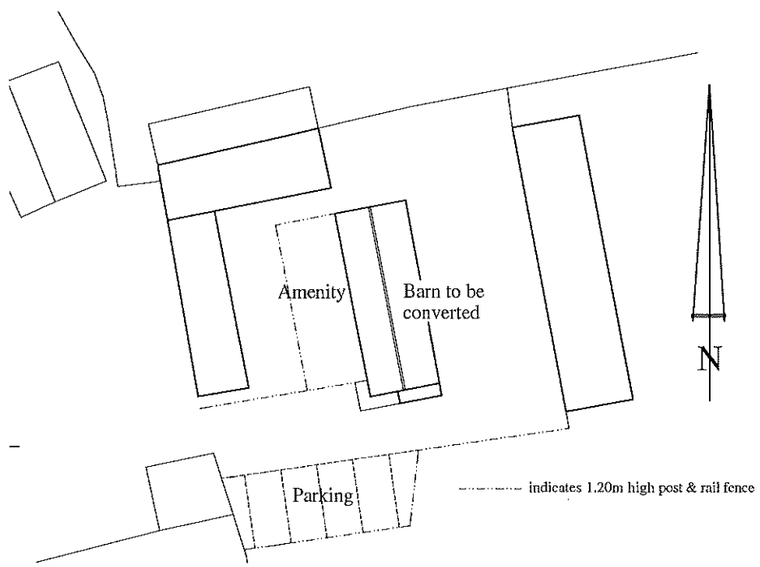

BLOCK PLAN Scale - 1 : 500

Rev.A. Square meterage of internal layout addded,
Parking spaces added, Amenity space shown,
Boundary treatment added.

Project Title BENTS HILL FARM, WHATSTANDWELL, DERBYSHIRE. DE4 5EJ		
Drawing Plans as Proposed		
Scale	Drawn By	Revision
1:100	NTR	A
Date	Drawing No.	
May 2025	SB2/05/25	