REVISION	DATE
REV -	-

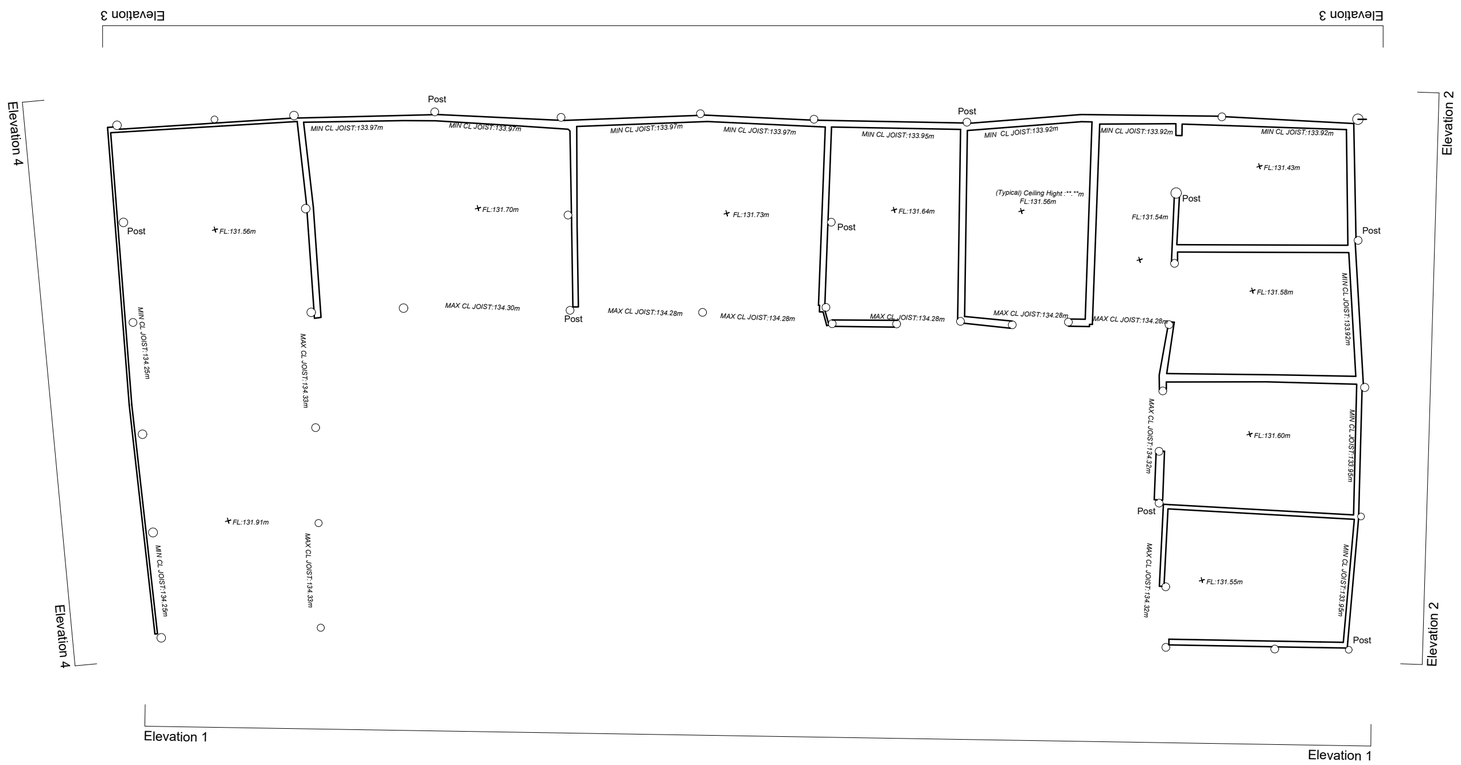

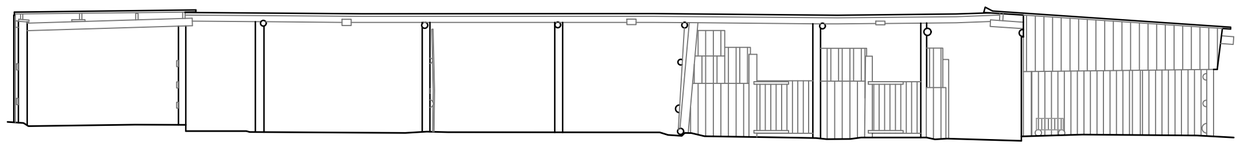

Datum 130.00m

Elevation 1

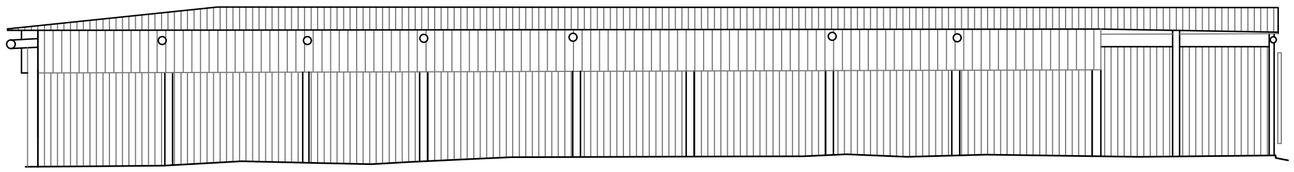

Datum 130.00m

Elevation 3

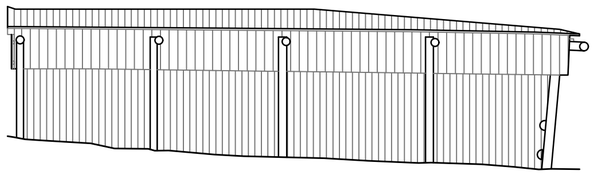

Datum 130.00m

Elevation 2

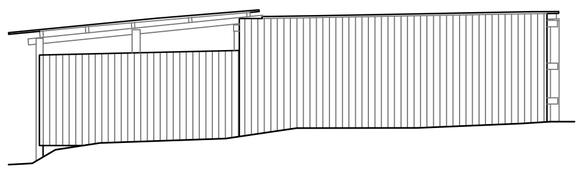

Datum 130.00m

Elevation 4

1m SCALE 1:100

PlanningDesign

Second Floor, Suite 3
Woburn House
Vernon Gate
Derby DE1 1UL

Tel: 01332 347 371
E-mail: info@planningdesign.co.uk
www.planningdesign.co.uk

CLIENT
Horizontal Sanctuary

STATUS:
PLANNING

PROJECT DESCRIPTION:
Fallback Conversion at Land off Monument Lane, Ironville, NG16 5PL.

DRAWING TITLE:
Plans and Elevations as Existing

DRAWN BY:	CHECKED BY:
JC	MK
DRAWING NUMBER:	REVISION:
004	-
SCALE:	DATE:
1:100 @A2	July 2023

DRAWING REF:
3806 - 004

© COPYRIGHT EXISTS ON THE DESIGNS AND INFORMATION SHOWN ON THIS DRAWING: The Contractor must verify all dimensions on site before making shop drawings or commencing work of any kind. No dimensions to be scaled from this drawing. Architect to be notified of any discrepancies in dimensions immediately