

Existing Front Elevation
Scale 1: 50 (North)



Proposed Front Elevation
Scale 1: 50 (North)

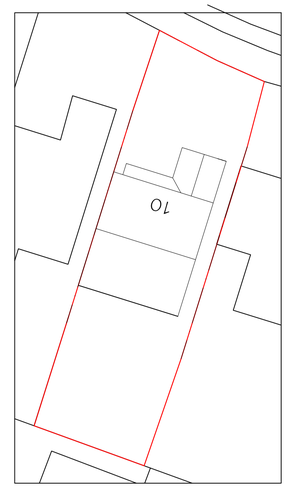

Existing & Proposed Site
Block Plans
Scale 1: 200

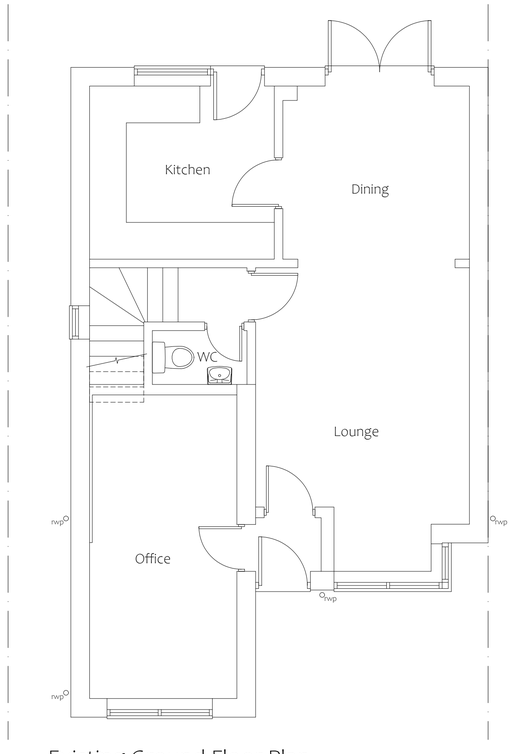

Existing Ground Floor Plan
Scale 1: 50

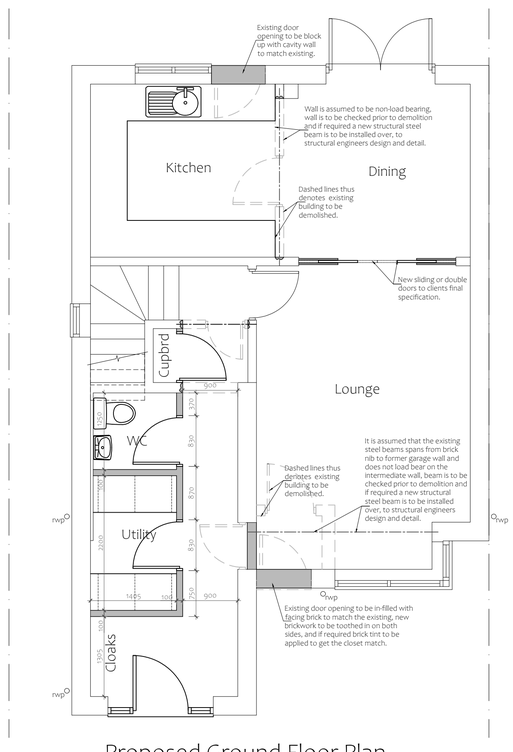

Proposed Ground Floor Plan
Scale 1: 50

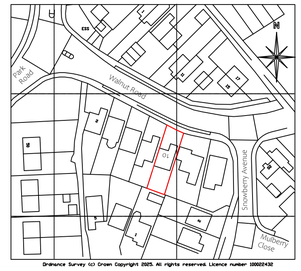

Site Location Plan
Scale 1: 1250

DO NOT SCALE:
From this drawing all dimensions are in millimetres unless otherwise stated any discrepancies are to be reported to Lacey & Owen Architectural Services Ltd.

RELEVANT DRAWINGS:
This drawing is to be read in conjunction with all other relevant drawings and details

DRAWING COPYRIGHT:
This drawing and all other relevant drawings is the property of Lacey & Owen Architectural Services Ltd. and should not be copied or altered in any way without prior consent

PLANNING ISSUE

Rev	By	Date	Details
C	MO	29/07/25	Elevation annotation updated
B	MO	23/07/25	Planning Issue
A	MO	22/07/25	Revised to client request

PROPOSED
Internal Alterations

LOCATION
10 Walnut Road
Belper
Derbyshire
DE56 1RG

CLIENT
Sarah Flinders

DRAWING TITLE
Details as Existing and Proposed

Drawn By	Date	Dwg.No	Rev
MO	July 2025	KJ3675/01	C

Scales						
@ A1				1:50	1:200	1:1250

Shrewsbury Office
Castle Gates
Shrewsbury
SY1 2AB

1st Floor
6-8 Bath Street
Ilkeston
Derbyshire
DE7 8FB

T: 0115 944 5138
E: enquiry @laceyandowen.co.uk
WWW.LACEYANDOWEN.CO.UK

Lacey & Owen Architectural Services Ltd
CIAT Registered Practice