

FRONT ELEVATION



SIDE A ELEVATION

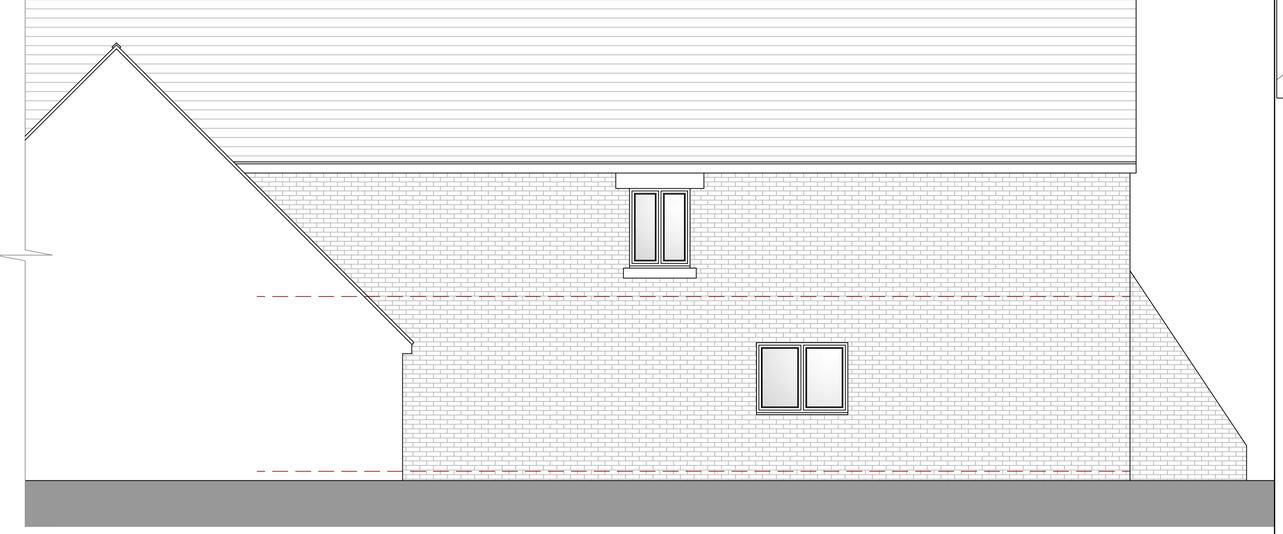

REAR ELEVATION

0 1 2 3 4 5 m

GENERAL NOTES

Whilst every care has been taken to ensure accuracy, no responsibility will be accepted for any errors contained in this drawing and it should not be relied upon for ordering of any materials.
All details and dimensions must be checked on-site before any building work or material ordering.
This drawing is copyright the property of the Client. All dimensions to be checked on site before proceeding.
Contractor to check and adjust dimensions of new work to suit existing conditions.
Do not assume existing structure or details are plumb, square or level.
Contractor must notify the Agent of any discrepancies before proceeding.

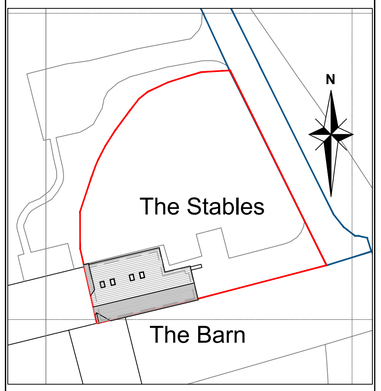

Block Plan
Scale 1:500

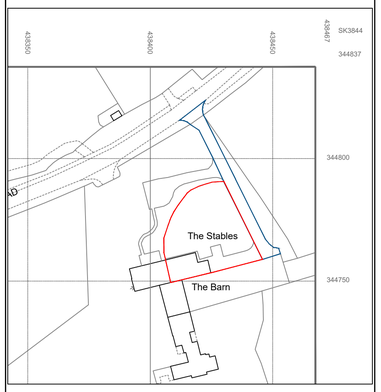

Location Plan
Scale 1:1250

Rev	By	Chk	App	Date	Description
A	ST			31/08/2025	Maps Added

ST ARCHITECTURE & DESIGN

ST Architecture and Design Ltd
53 Howitt Street, Heanor,
Derbyshire, DE75 7AU.
Tel 07973 520281
Email info@starchitecture.co.uk
Web www.starchitecture.co.uk

Project

Mr and Mrs Orlow
The Stables
LadyLea Road, Horsley, DE21 5BN

Drawing

Existing Arrangement
Elevations

Drawn by	ST	Date: 29/08/2025
Designed by	ST	Date:
Checked by		Date:
Approved by		Date:

Drawing No. STA_0195_03 | Revision A

Drawing Scale: 1:50 | Sheet size A1

DO NOT SCALE FROM DRAWING

These drawings are copyright © of ST Architecture and Design LTD