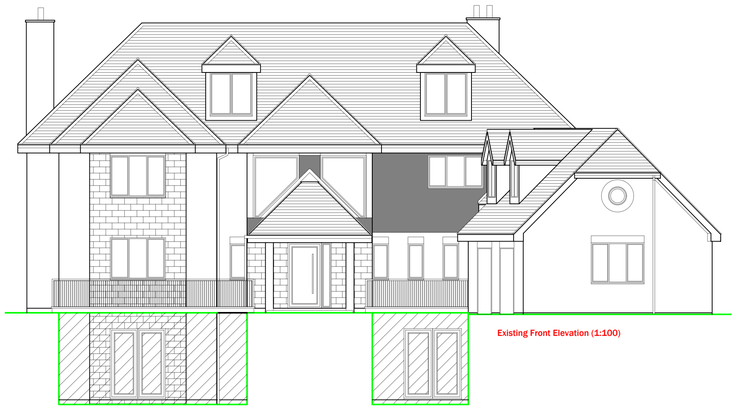

Existing Front Elevation (1:100)



Existing Rear Elevation (1:100)

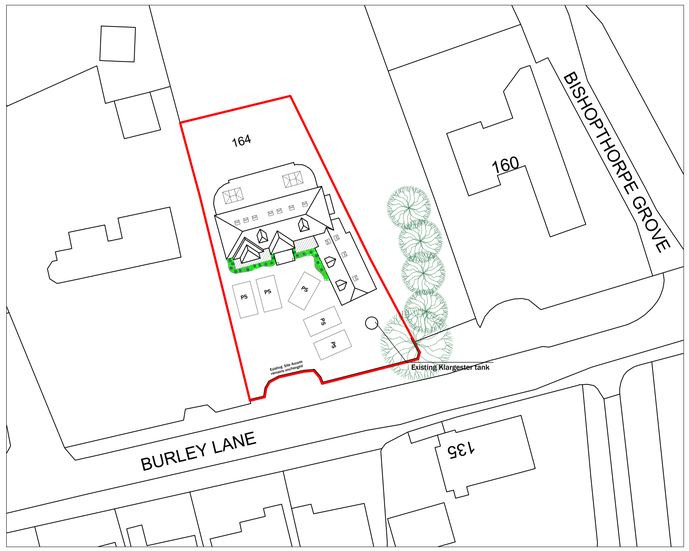

Proposed Block Plan (1:500)

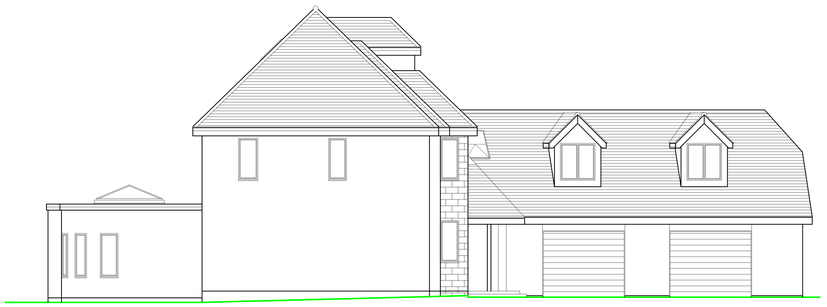

Existing Side Elevation (1:100)



Existing Side Elevation (1:100)

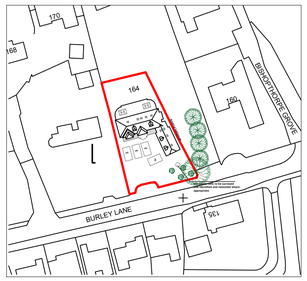

Layout (1:1250)
Ordnance Survey licence number
100035409



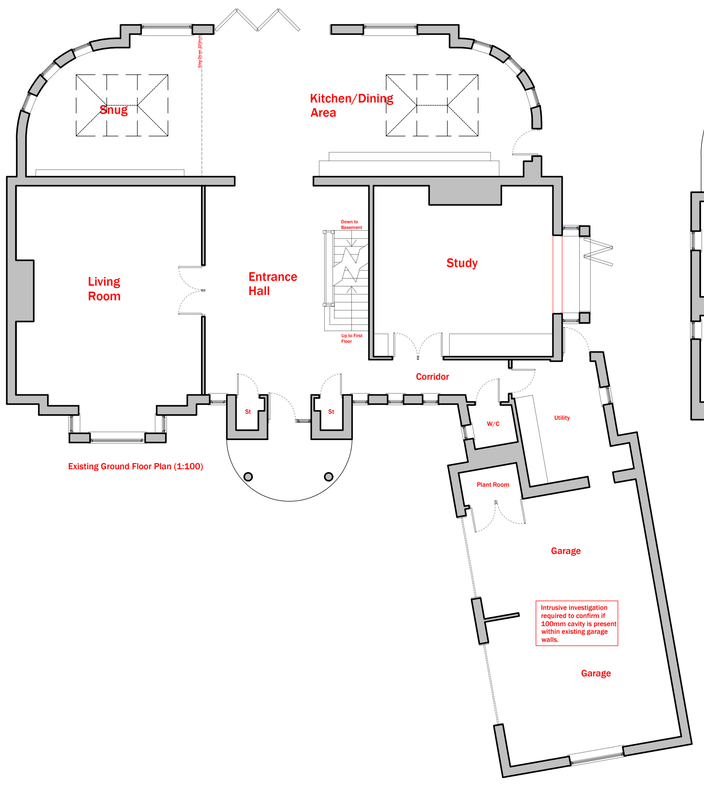

Existing Ground Floor Plan (1:100)

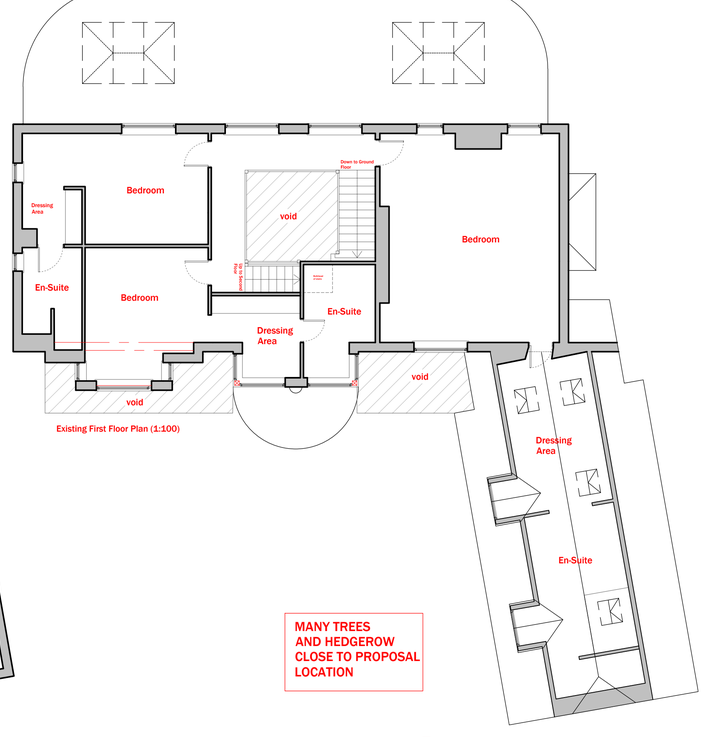

Existing First Floor Plan (1:100)

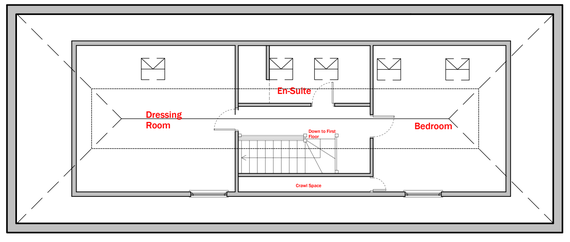

Existing Second Floor Plan (1:100)

MANY TREES AND HEDGEROW CLOSE TO PROPOSAL LOCATION

0 5 10 15 20

SCALE BAR 1:100

164 Burley Lane, Quarndon

All dimensions to be checked on site
All drainage positions and inverts to be checked on site.
No work to commence until receipt of Water authority approval.
It is the responsibility of the property owner to comply with the party wall act where building near to a boundary.

Revision	Date	Description	Drawn By

Architecture Ltd

Derby Office
2 Broomfield Cottages, Morley, Derby, DE7 6DN
T. 01332 830313
T. 0115 8320289

Nottingham
20 Fletchergate, Nottingham, NG1 2FZ
T. 01785 593026
M. 07974 438575

Stafford
79 Witney Rd, Stafford ST17 0BP
E. Tim@b-d-s.co.uk
W. www.BDSARCHITECTURE.CO.UK

Project
164 Burley Lane, Quarndon, Derby

Drawn by	Date	Proposal	Project
Will North	29/05/25	Extension and alterations	2154BL 001 Rev A