1:50 0 1 3

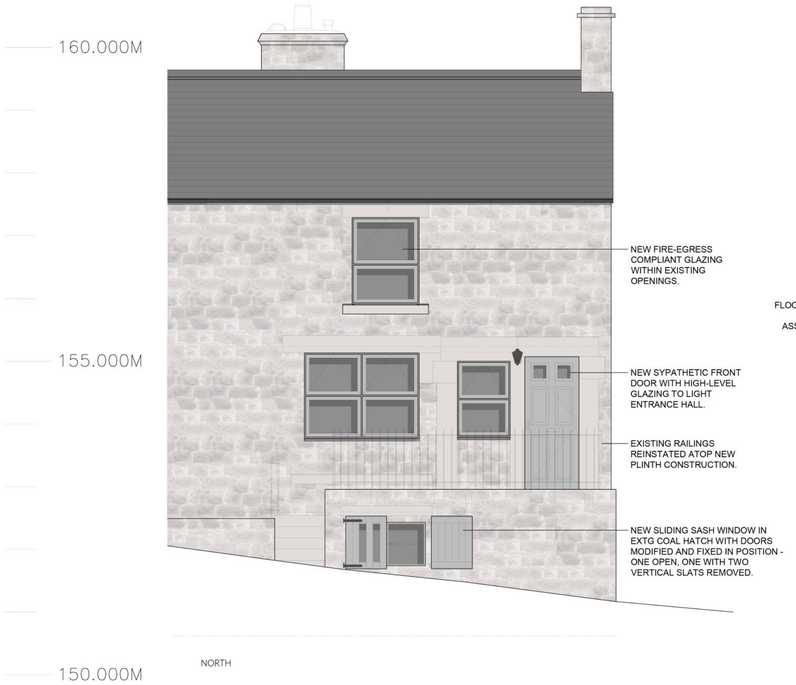

NORTH

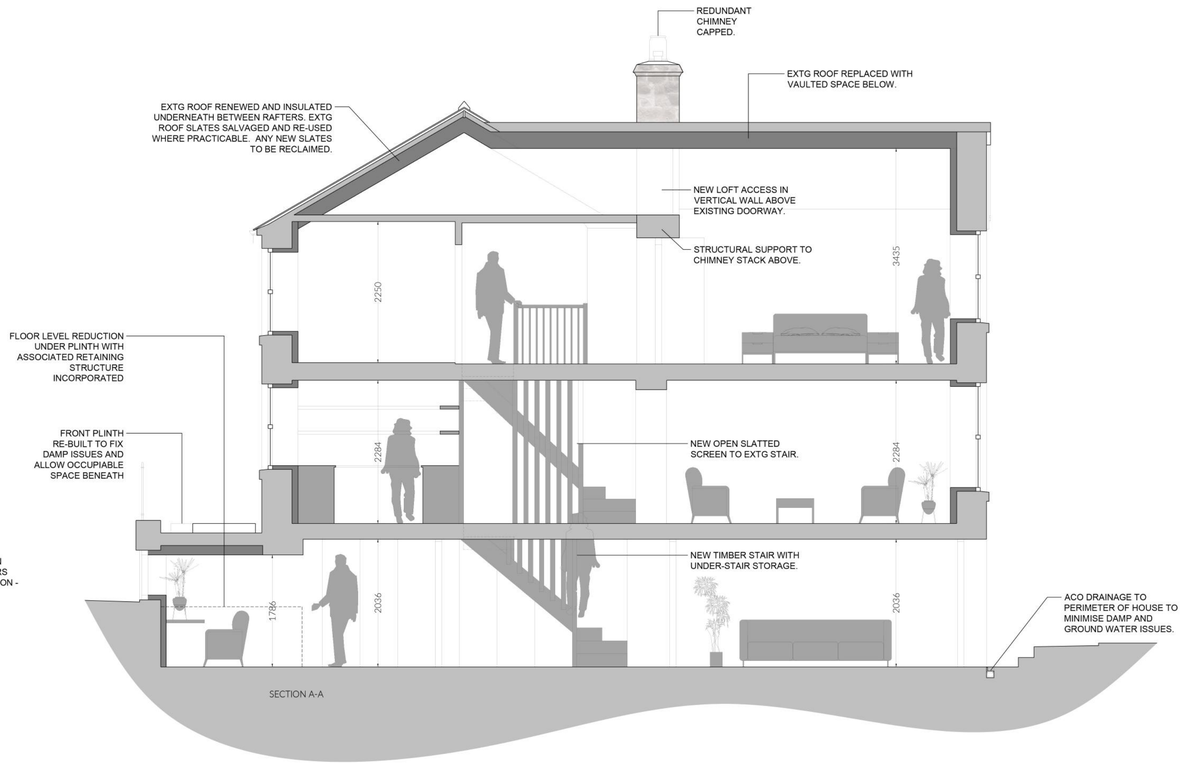

SECTION A-A

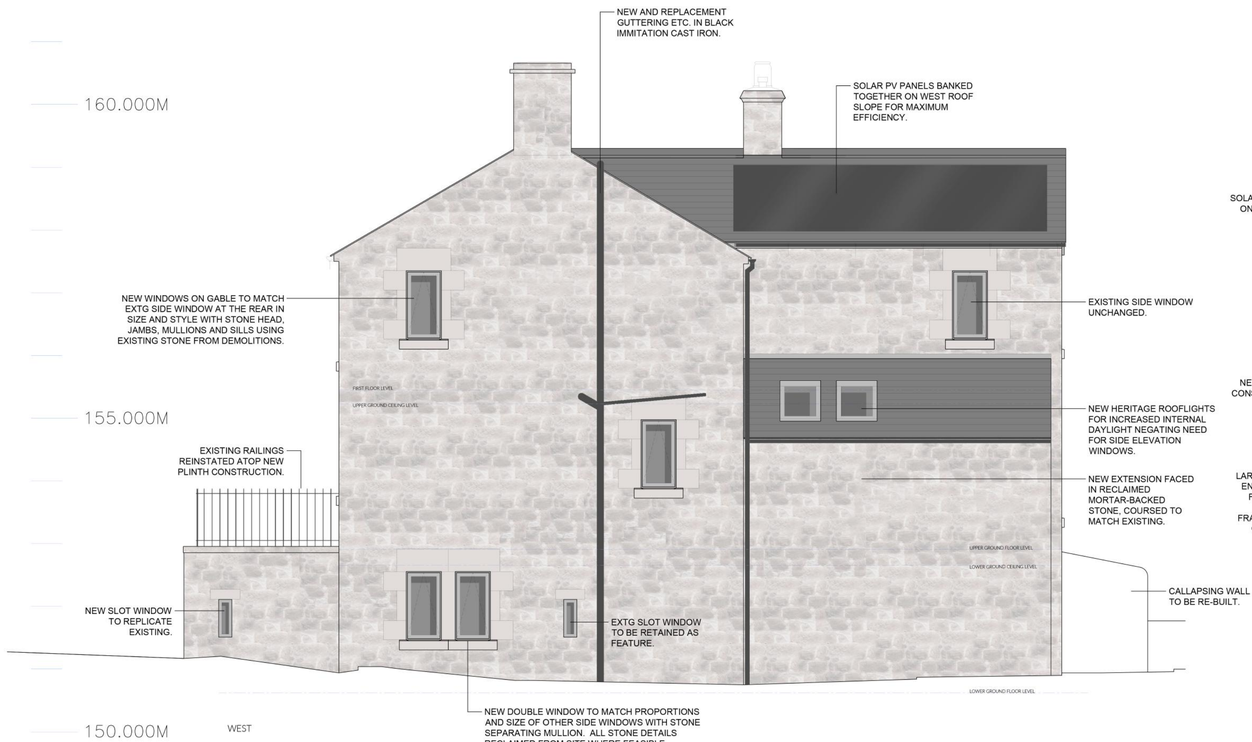

WEST



SOUTH

GENERAL NOTES

© This drawing remains under copyright protection of Dan Lancaster Architect & landscape designer. It is issued in confidence and must not be copied or disclosed in whole or part without written permission of the copyright holder.

This drawing is for planning purposes only. Whilst it is to scale, it is advised not to use for construction purposes as it is not fully annotated with dimensions. Check all site dimensions and consult ARCHITECT on discrepancies if they exist.

ALWAYS REFER TO AND FOLLOW DETAILS OUTLINED IN ASSOCIATED STRUCTURAL ENGINEER'S INFORMATION. ELEMENTS SHOWN BLUE REPRESENT STRUCTURAL FEATURES, BUT ARE INDICATIVE ONLY.

Any variations to the design specification whether or not with a cost implication must be approved by ARCHITECT prior to undertaking.

All work to comply with current Codes of Practice, British Standards and the Building regulations. The position of the underground services & drain runs shown on the plan are only approximate. The exact location and depth should be verified using hand excavation prior to starting the main works to locate existing services & report back to architect.

Rev A	01/10/2025	Initial issue to clients/builder.
Rev B	01/10/2025	Various adjustments following client meeting.
Rev C	22/10/2025	Adjustments to section following conversations with SE.

REVISION

PROJECT

RENOVATIONS + EXTENSION

CARTREF
MILL LANE
HOLLOWAY
MATLOCK
DE4 5AQ

DRAWING

056 P-04 - Proposed elevations and section

SCALE

1:50

DAN LANCASTER
ARCHITECTURE and LANDSCAPE design