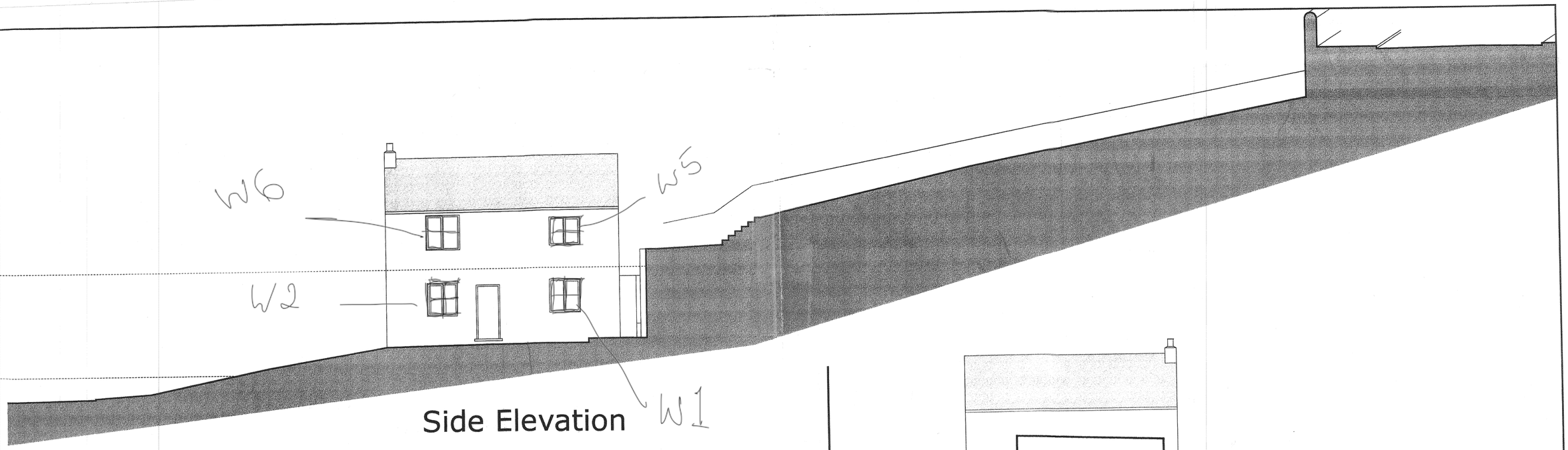

Side Elevation

Side Elevation



Front Elevation



Rear Elevation

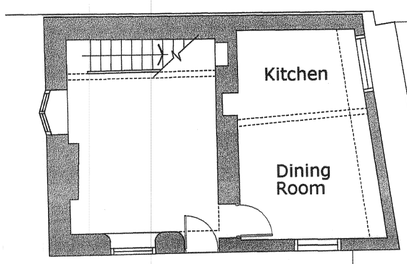

Ground Floor Plan

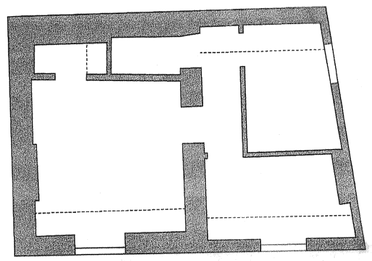

First Floor Plan



Site Location Plan 1:1250

Based upon the 1:1250 plan SK3548SW by the permission of Ordnance Survey® on behalf of The Controller of Her Majesty's Stationery Office. © Crown copyright. All rights reserved. Licence no. AR100006189

NORTH

REVISIONS	BY	DATE

CLIENT

Caroline Foster

PROJECT

40 Swinney Lane, Belper

DRAWING

Survey as PROPOSED

[redacted]