Scale 1:100

0 1 2 3 4 5 10

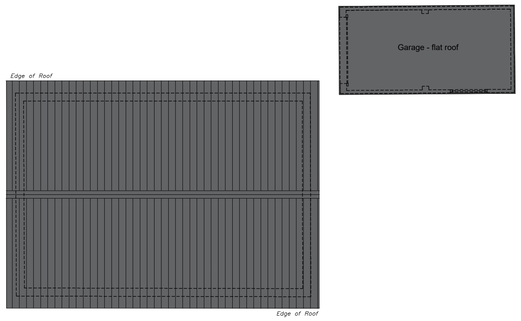

Roof Void Plan EXISTING.

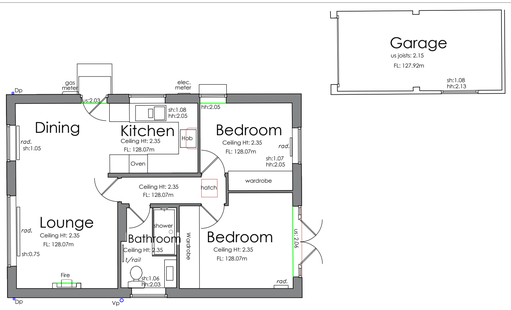

LAYOUT PLAN EXISTING.

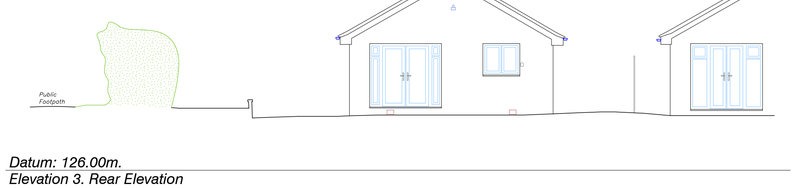

Datum: 126.00m.
Elevation 3. Rear Elevation

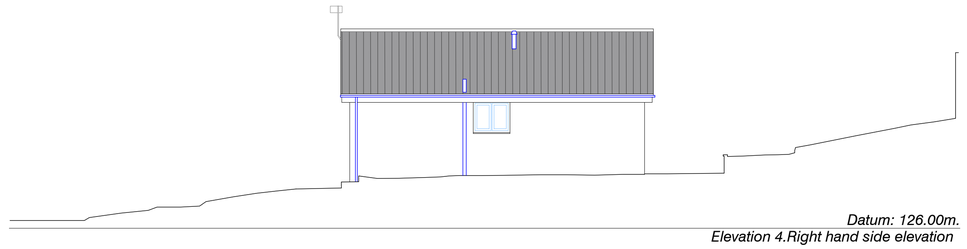

Datum: 126.00m.
Elevation 4.Right hand side elevation

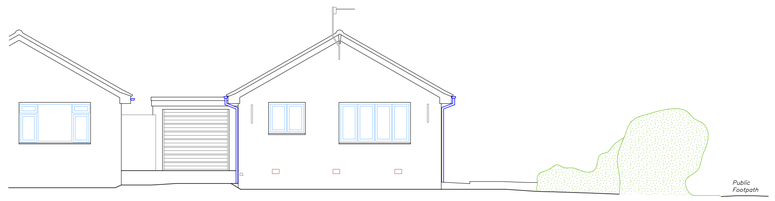

Datum: 126.00m.
Elevation 1. Front and street scene



Datum: 126.00m.
Elevation 2. left hand side no change



Datum: 126.00m.
Elevation 4. Existing STREET SCENE RHS PUBLIC PATH

N

S.G ARCHITECTURAL DESIGN
Tel: 07817034426. sgarchitecturaldesign@gmail.com.
www.sgarchitecturaldesign.com

19 BLACKDEN CLOSE
BELPER DE56 0DL

EXISTING ELEVATION PLANS AND SITE PLAN

JOB/PROJECT NO	PAPER SIZE	DRAWN BY
505	A1	SG
STATUS	SCALES	1:100
PLANNING		

Drawing measurements shall not be obtained by scaling. Verify all dimensions prior to construction. Immediately report any discrepancies on this document to SG ARCHITECTURAL DESIGN.

REV.	DESCRIPTION	DATE	BY	CHK'D