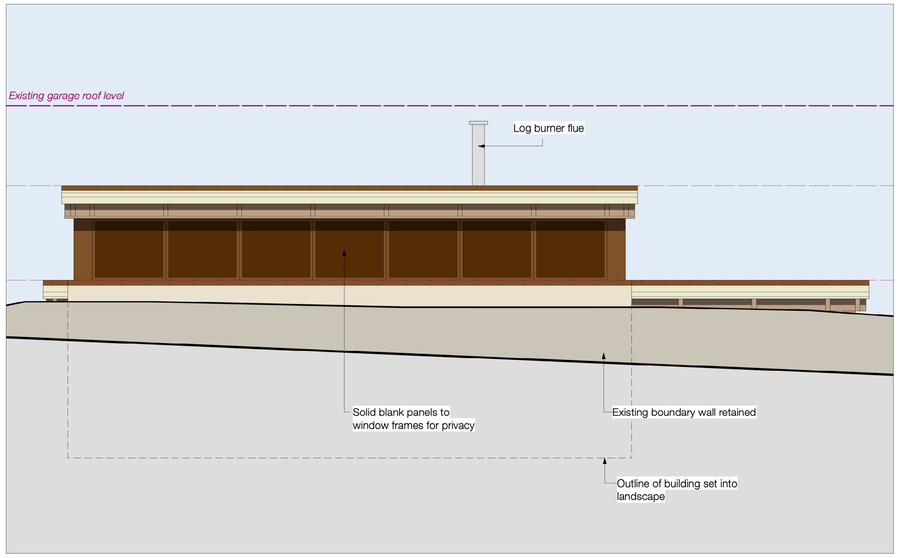

Proposed East Elevation

Scale: 1:50

0 3 4 5 M

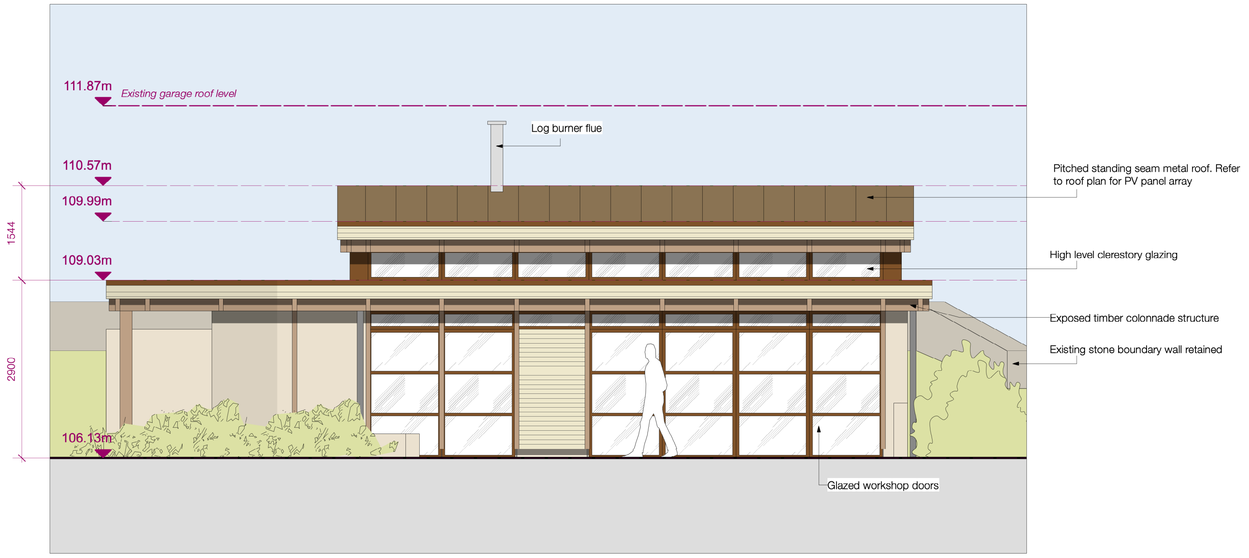

Proposed West Elevation

Scale: 1:50

0 3 4 5 M

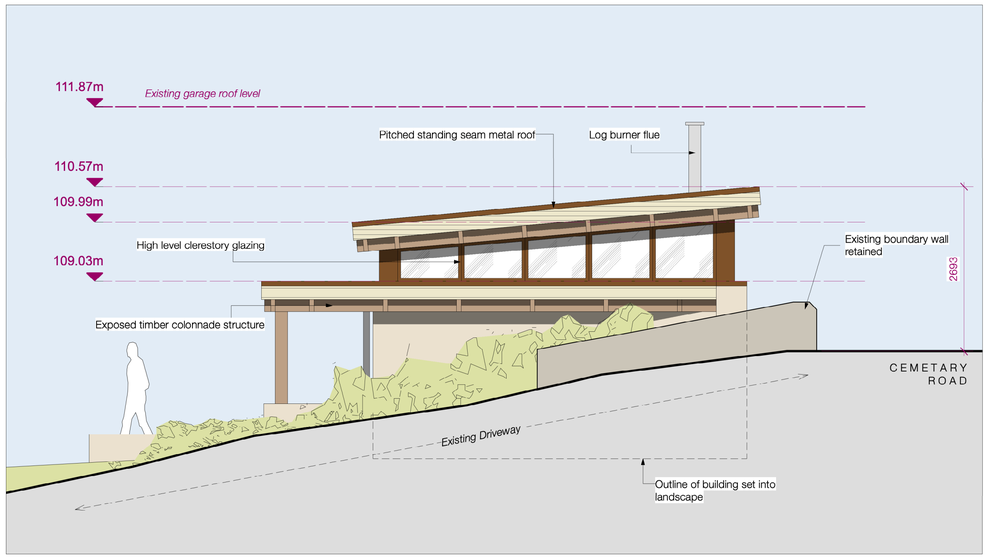

Proposed South Elevation

Scale: 1:50

0 3 4 5 M

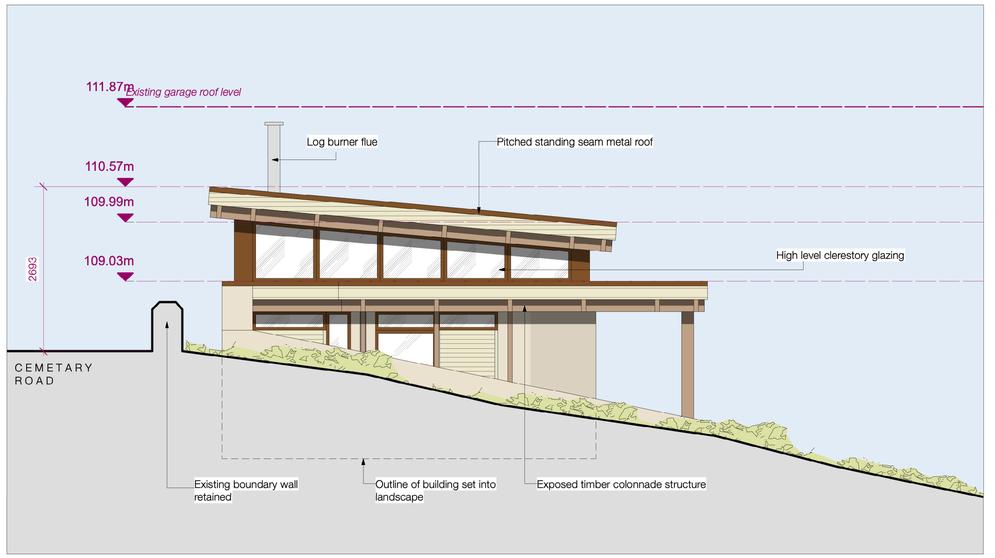

Proposed North Elevation

Scale: 1:50

0 3 4 5 M

KEY

- Stone to match existing house & garage
- Timber cladding
- Metal flashings/copings and standing seam roof
- Timber
- Existing stone boundary wall

REV.	DATE	DESCRIPTION	BY
C	21/01/26	Position updated to be outside sightlines	OC
B	08/01/26	Position updated to be outside sightlines	OC
A	04/11/25	Amended	OC

Allan Joyce Architects Ltd
Architects, Landscape & Interior Design
16-20 Bath Street, Nottingham NG1 1DF
T 0115 8418418 E design@ajaltd.co.uk

CLIENT
Mr & Mrs Sowerby

PROJECT
Pennock Hiron Workshop

DRAWING
Proposed Elevations

PROJECT NUMBER	SCALE @ A1	DATE	BY
4148	1:50	Sep 2025	OC

DRAWING NUMBER	REVISION	STATUS
203	C	Preliminary

This drawing is copyright and remains the property of Allan Joyce Architects Ltd.
Generally do not scale drawings. All dimensions to be confirmed on site.

Print Size Check 0 10 mm