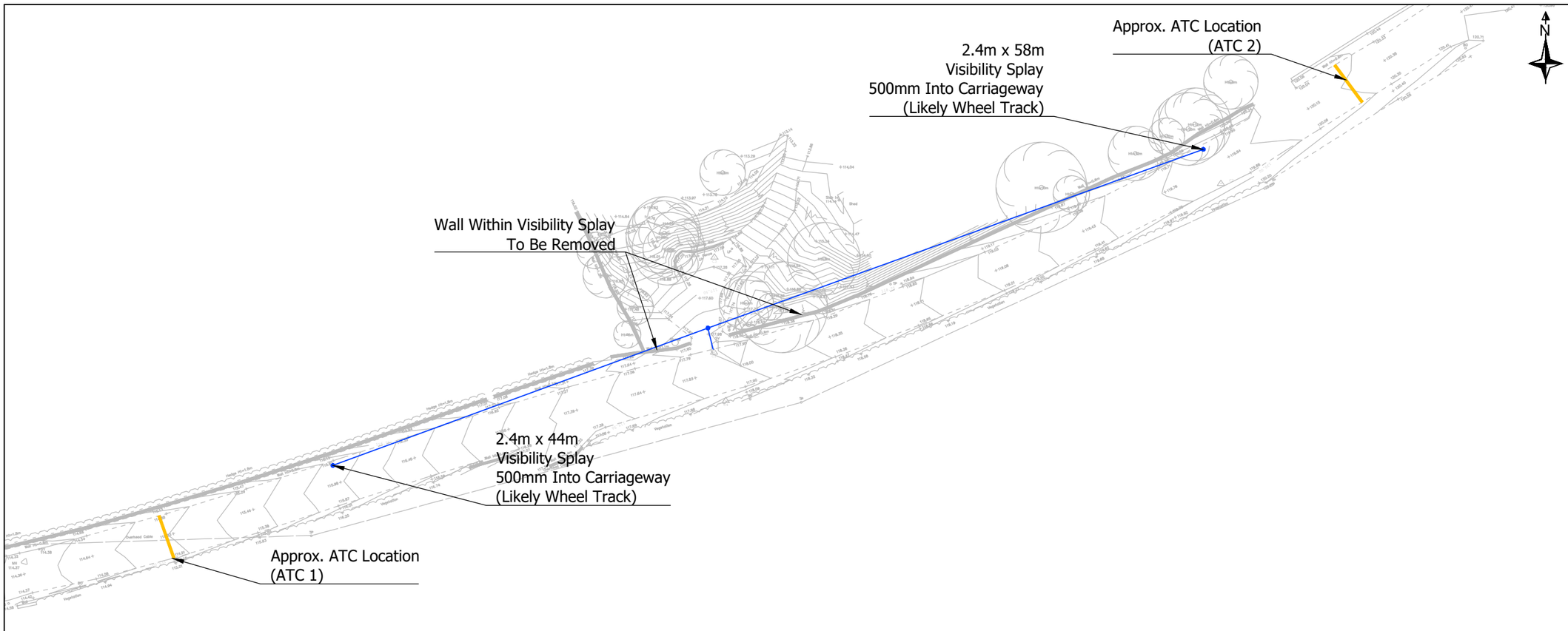

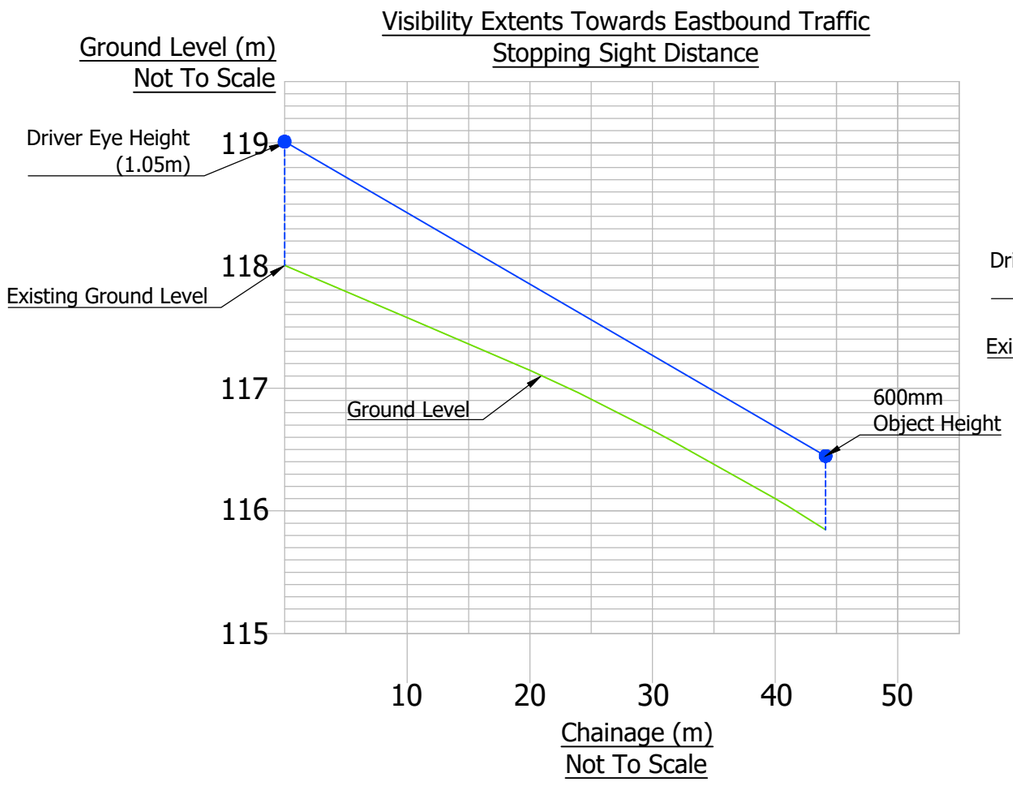

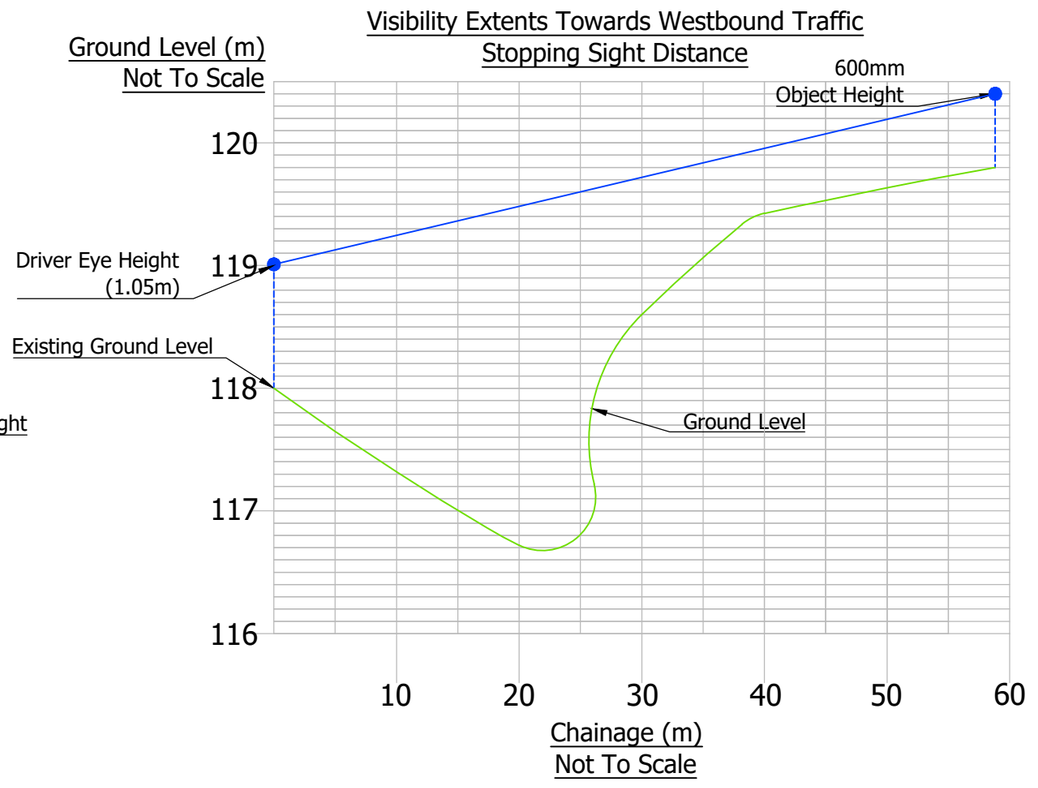

Notes:

1. Do Not Scale This Drawing Unless For Planning Purposes Only. Any Dimensions Shown Are Indicative Only And Are Subject To Verification Onsite.
2. All Dimensions Are In Metres Unless Otherwise Stated.
3. This Drawing Is Aligned With Topographical Survey Information Provided By William Morris Surveys Limited, Dated November 2025. This Drawing Is For Information Only And Should Not Be Used For Construction.
4. Visibility Extents Calculated Using Nationally Recognised Manual For Streets Methodology For Recorded Dry Weather 85th Percentile Vehicle Speeds.
5. Visibility Taken To Edge Of Wheel Track (500mm) In Line With Paragraph 10.5.3 Of Manual For Streets 2.
6. Vertical Visibility Estimated Based On Topographical Survey Elevations And Existing Site Ground Levels, Assuming Wall Is Removed. Visibility To Be Confirmed Onsite Prior To Construction.

Carriageway Speed Limit

Recorded Approaching Vehicle Speeds		
	Eastbound	Westbound
Average Speeds	24mph	26.6mph
85th%ile Speeds	30.3mph	33.3mph

A	Updated Visibility Splays	26/01/2026

Client:
Mr S Greaves

Project:
The Croft
Wirksworth Road, Whatstandwell,
Matlock

Drawing Title:
Access Visibility Extents

Drawing Number:
RHC-25-235-01

Revision:	Sheet Size:	Scale:
A	A3	1:500
Drawn & Checked By:	Date:	Status:
AR	03/12/2025	Information

E: enquiries@robertshighwayconsultants.co.uk
P: +44 (0)7935 229255
W: www.robertshighwayconsultants.co.uk

Ordnance Survey ©
Crown Copyright 2025.
All Rights Reserved.

Roberts
Highway Consultants