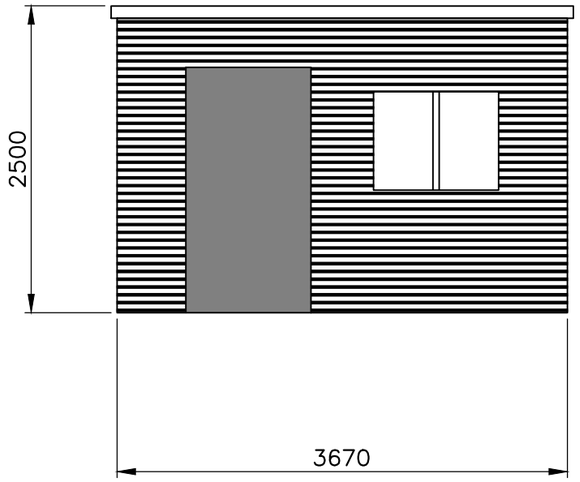

NORTH ELEVATION
1:50

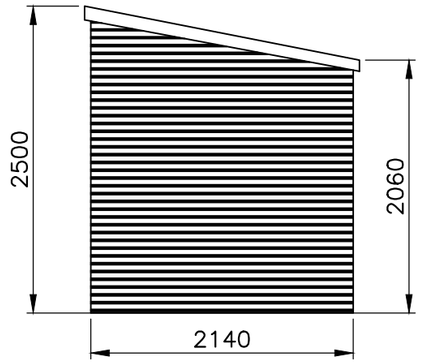

WEST ELEVATION
1:50



SOUTH ELEVATION
1:50

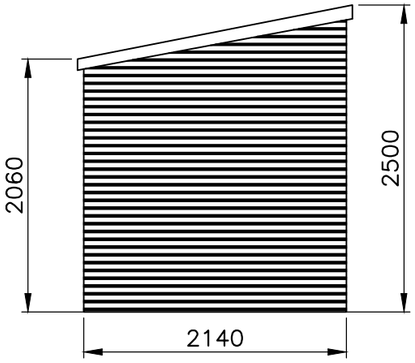

EAST ELEVATION
1:50

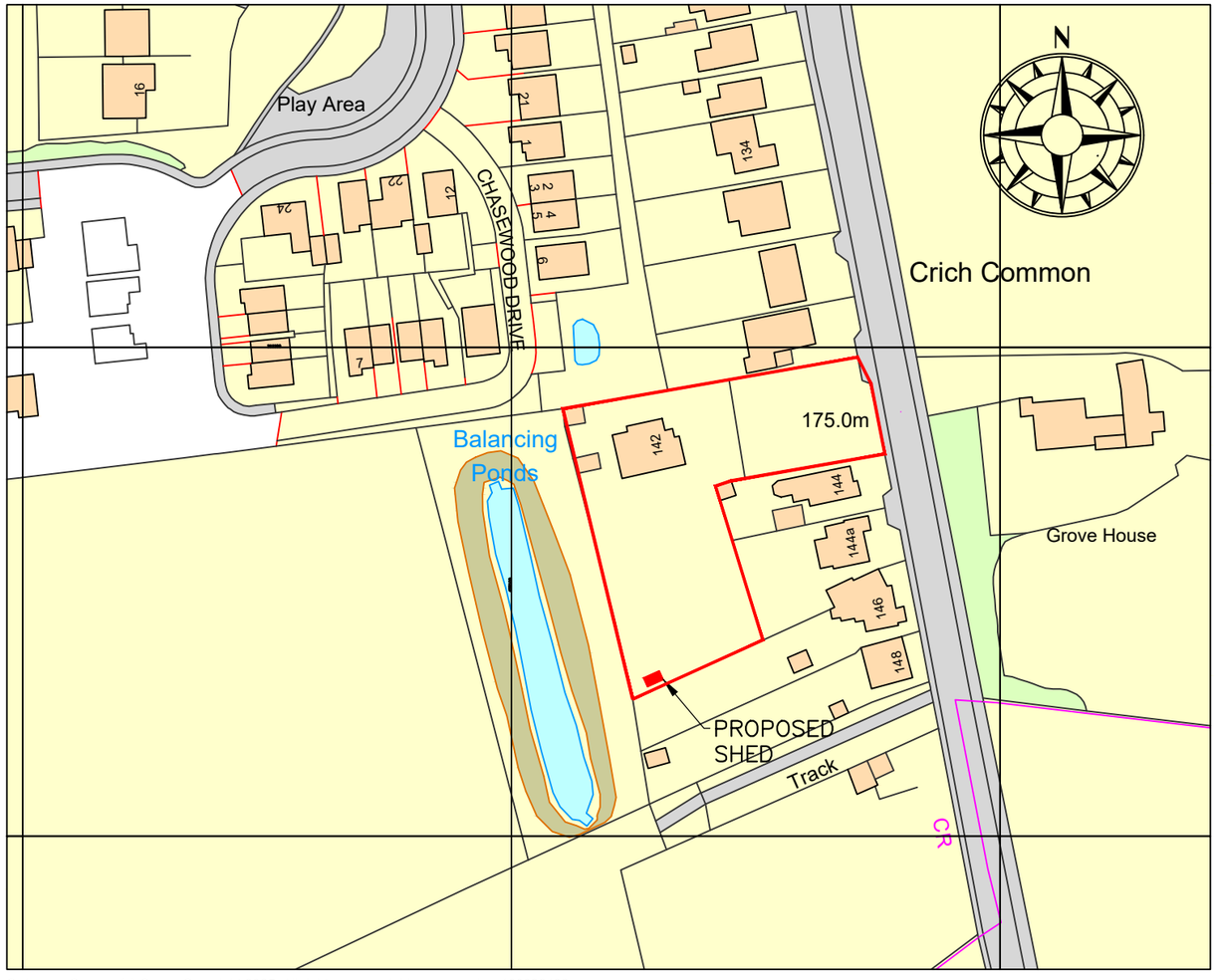

Ordnance Survey, (c) Crown Copyright 2025. All rights reserved. Licence number 100022432

SITE LOCATION PLAN
1:1250

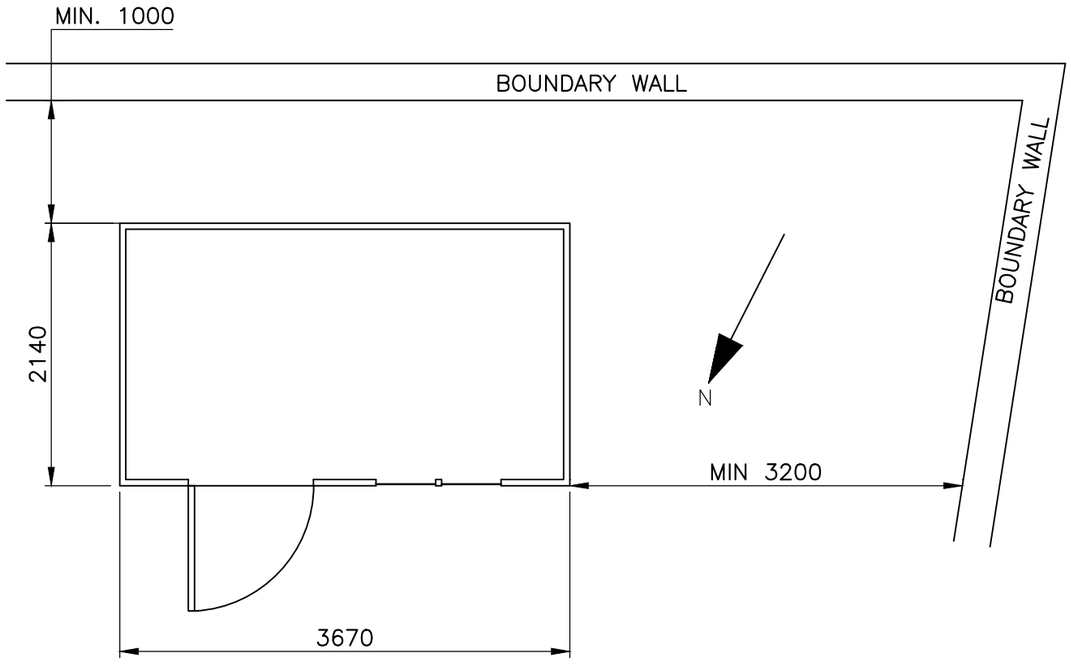

FLOOR PLAN
1:50

CLIENT
MR SHAW & DR JOHNSON

TITLE
142 THE COMMON
GARDEN SHED - PLANNING

DRAWN	DATE	SCALE	
MS	DEC 25	AS SHOWN @ A3	
DRAWING NO.			-