Existing Plan 1:50

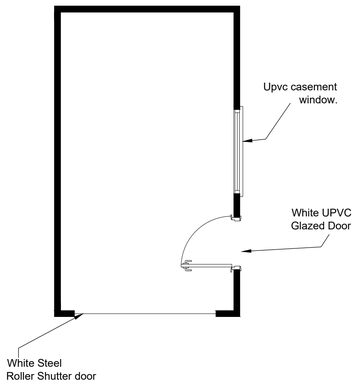

Location Plan 1:1250



Ordnance Survey, (c) Crown Copyright 2026. All rights reserved. Licence number 100022432

Context Photos



Photo1. Showing the front side Damage of the garage.



Photo2. Back side of Garage Showing the extent of damage



Photo3. Extensive damage internally. majority of structure demolished by impact.



Photo4. Showing the front of the garage, close up of damage



Photo5. Showing the front and side of existing garage



Photo6. Showing undamaged side of garage

Existing Northern Elevation 1:50

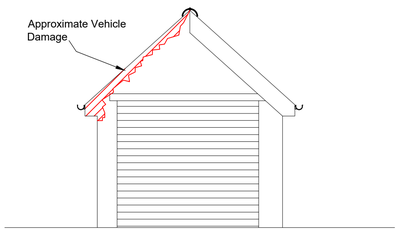

Existing Western Elevation 1:50

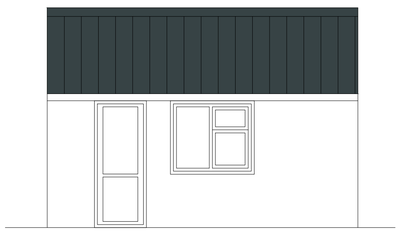

Existing Southern Elevation 1:50

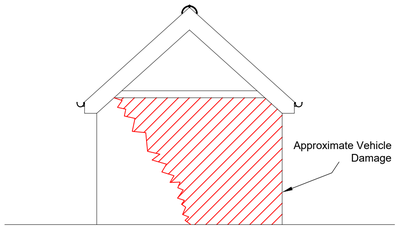

Existing Eastern Elevation 1:50

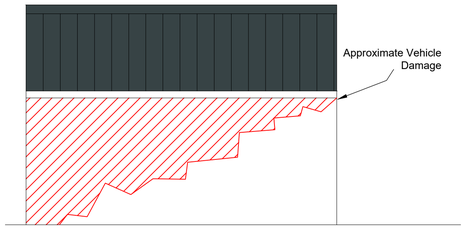

Existing Site Plan 1:500

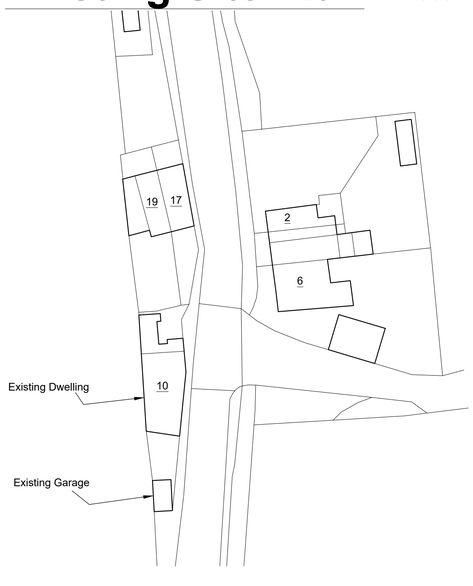

Site Plan and Location Plan as Orientated

REV:	DETAILS:	DATE:	DWN:	CH'D:
*	First Issue			

DRAWING STATUS:

DESIGN SPACE ARCHITECTURE
Tower House, Lucy Tower Street
Lincoln, Lincolnshire, LN1 1XW
E. info@designspace.uk.com
W. designspace.uk.com
T. 01427 782 888

CLIENT:
Gelder Ltd

PROJECT:
Proposed Replacement Single Garage Following Vehicle Damage.

Existing Elevations,Plan, Location Plan, Context Photos and Site Plan.

DRAWING TITLE:
10 Street Lane, Ripley, DE5 8HT

DATE:
January 2026

SCALE:	PAPER SIZE:	REVISION:
As Stated	A1	

PROJECT NUMBER:	DRAWING NUMBER:
DSA25-075	**SK101**

Do not scale this drawing. All dimensions must be checked on site. All rights reserved. No reproduction in any material form is permitted without prior written consent.