

SIDE ELEVATION
SCALE 1:100



FRONT ELEVATION
SCALE 1:100

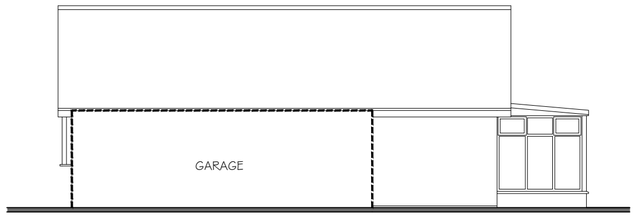

SIDE ELEVATION
SCALE 1:100



REAR ELEVATION
SCALE 1:100

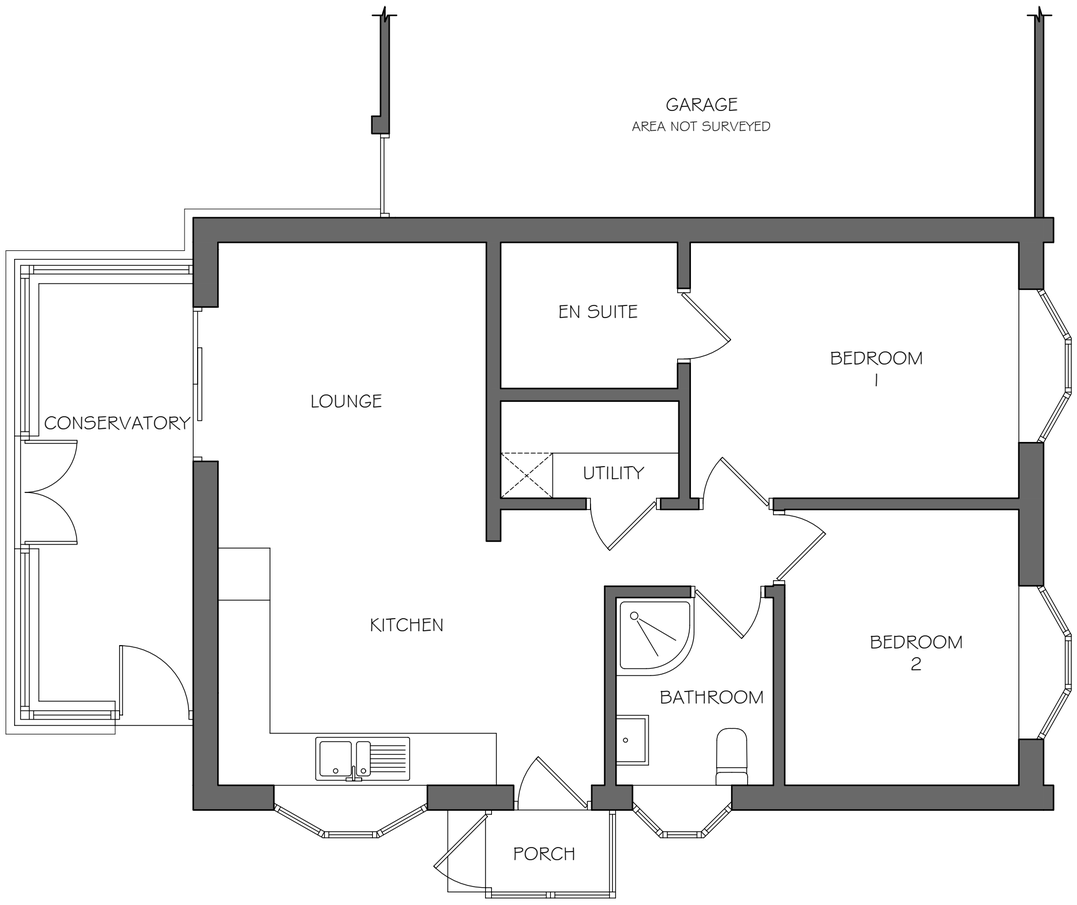

GROUND FLOOR PLAN
SCALE 1:50

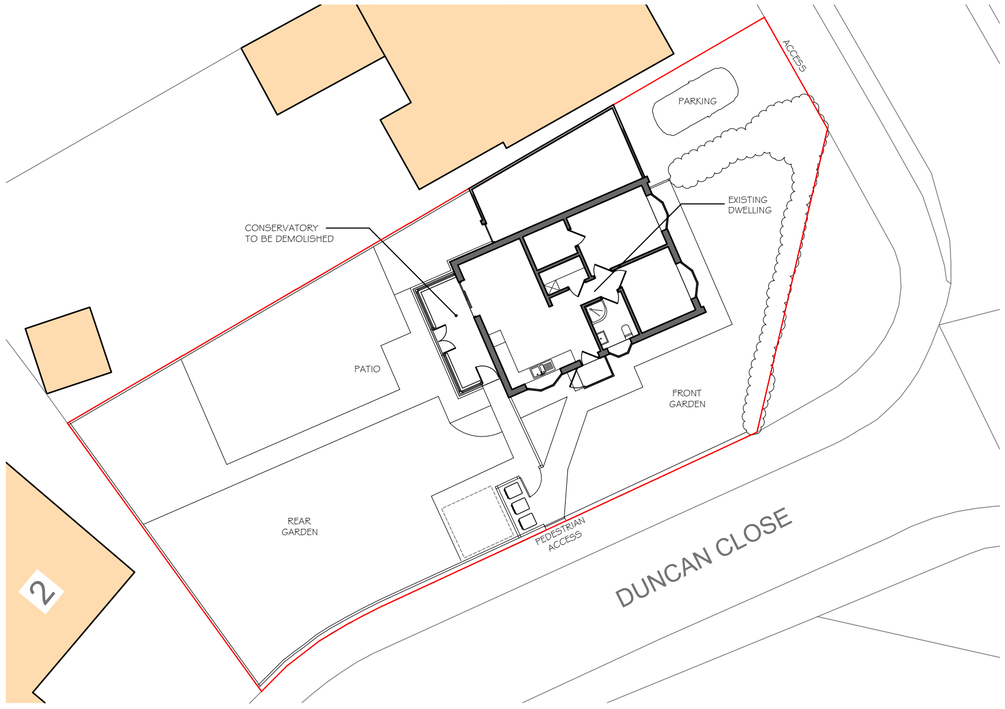

EXISTING SITE PLAN
SCALE 1:200

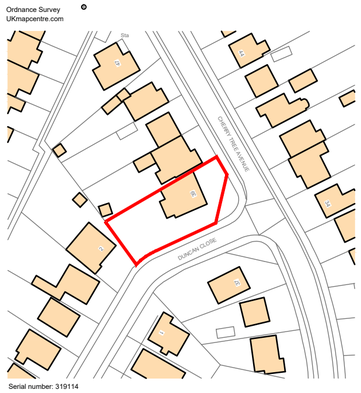

Serial number: 319114

© Crown copyright and database right 2025
Ordnance Survey licence AC0000848283
Reproduction in whole or in part is prohibited
without the prior permission of Ordnance Survey.

LOCATION PLAN
SCALE - 1:1250

N

0 2m 4m 6m 8m 10m 12m
SCALE BAR 1:100

Revisions:		
A	Road names added	18/02/2026

Project:	Proposed Rear Extension and internal and external alterations
Address:	39 Cherry Hill Tree Avenue, Belper DE56
Client:	Rob Booth
Drawing:	PLANNING Existing Floor Plan, Elevations, Site Plan and Location Plan
Drawn By:	MA — Date: Oct 2025
Scale:	1:50 1:100, 1:200, 1:1250 — Drawing No: 01A
Job Number:	M113
Paper Size:	A2