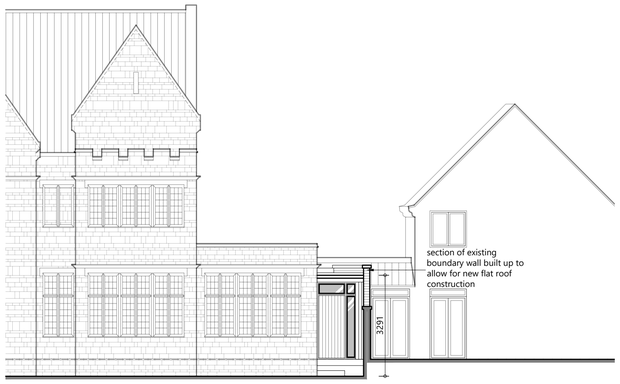

PART PROPOSED FRONT ELEVATION
SCALE 1:100

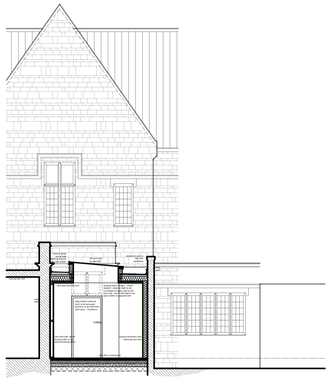

PART PROPOSED SECTIONAL SIDE ELEVATION
SCALE 1:100

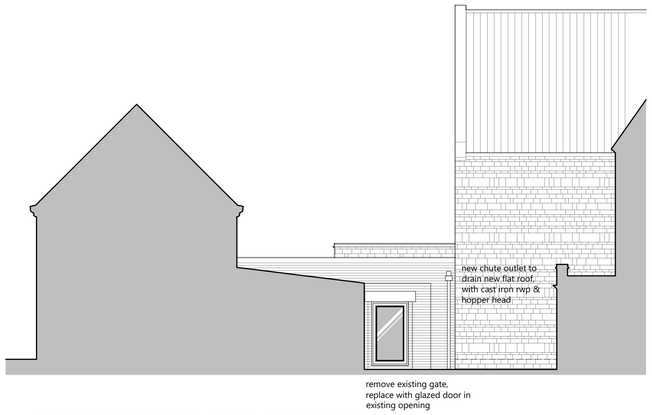

PART PROPOSED REAR ELEVATION
SCALE 1:100

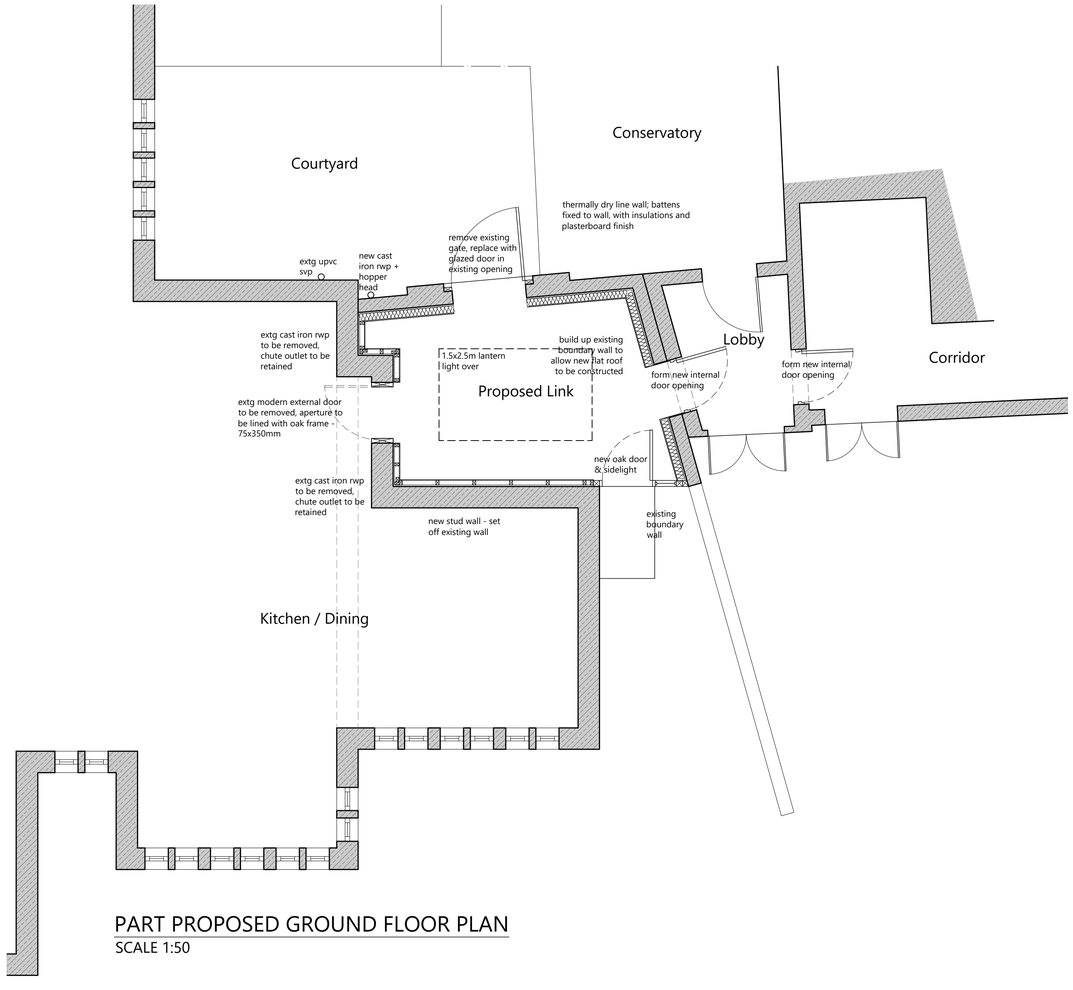

PART PROPOSED GROUND FLOOR PLAN
SCALE 1:50

© Crown Copyright. All rights reserved. License no. 100019980
Obtained from www.centremapslive.com

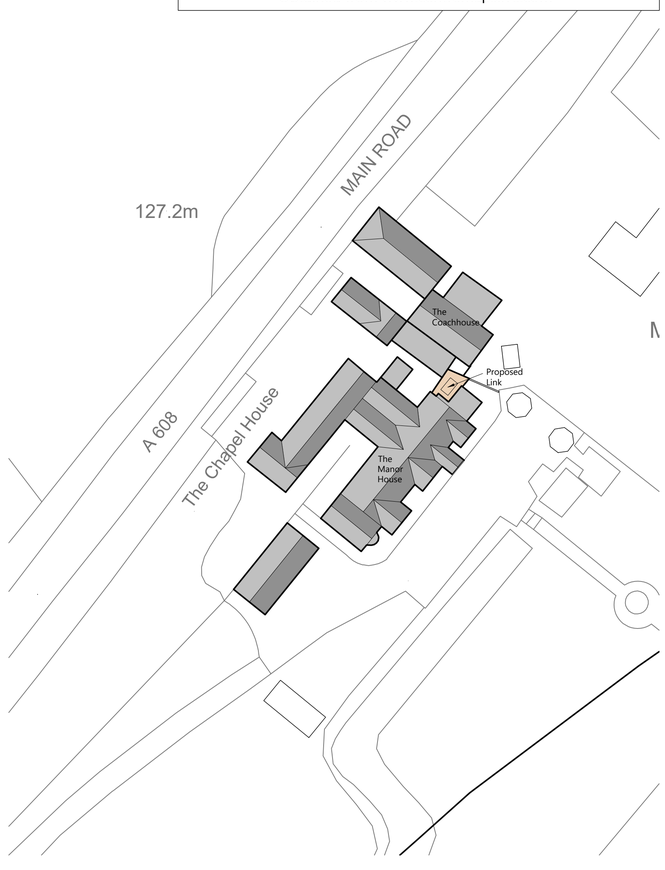

PART PROPOSED SITE PLAN
SCALE 1:500

1:50 1m 2m 3m 4m 5m
1:100 2m 4m 6m 8m 10m
1:200 5m 10m 15m 20m
1:500 10m 20m 30m 40m 50m

REVISIONS

PAUL GAUGHAN BUILDING CONSULTANTS
Unit E14, Langham Park Industrial Estate, Lows Lane
Stanton by Dale, Ilkeston DE7 4RJ
Phone 0115 9324010
E-mail: info@paul-gaughan.co.uk
Web: www.paul-gaughan.co.uk

CLIENT

LOCATION
The Manor House, Morley Manor, Main Road, Morley, Derbyshire, DE7 6GD

PROJECT
Alterations and Extension to Existing Dwelling

TITLE
Proposed Floor Plan & Elevations

PAPER SIZE	SCALE	DATE
ISO A1 (594.00 x 841.00 MM)	1:50; 1:100; 1:500	Sept 2025

DRAWING NUMBER	REVISION
DB/AW/25/194/02	A

Scales are correct at time of plotting however please note that distortion can occur during copying. This drawing is copyright and may not be altered, traced, photographed, electronically copied or used for any purpose other than for which it is issued, without written permission from Mr. Gaughan.
Check all dimensions on site. Any discrepancies should be reported to the designer before works proceed. Hatching is a representation of materials only.