

P6 CELLAR PLAN
Scale: 1:50
0 500 1000 1500 2000 2500



P7 ATTIC FLOOR PLAN
Scale: 1:50
0 500 1000 1500 2000 2500

Landscaping works subject to separate landscape planning application

Note: All site levels disturbed by the works are to be returned to the original topographical levels (blue), courtyard heights proposed (orange) to be made level, with steps down to entrance

Proposed stone retaining wall, stonework to match extension.

Proposed brick retaining wall in similar location to original brick wall.

Traditional forged iron style handrail and uprights.

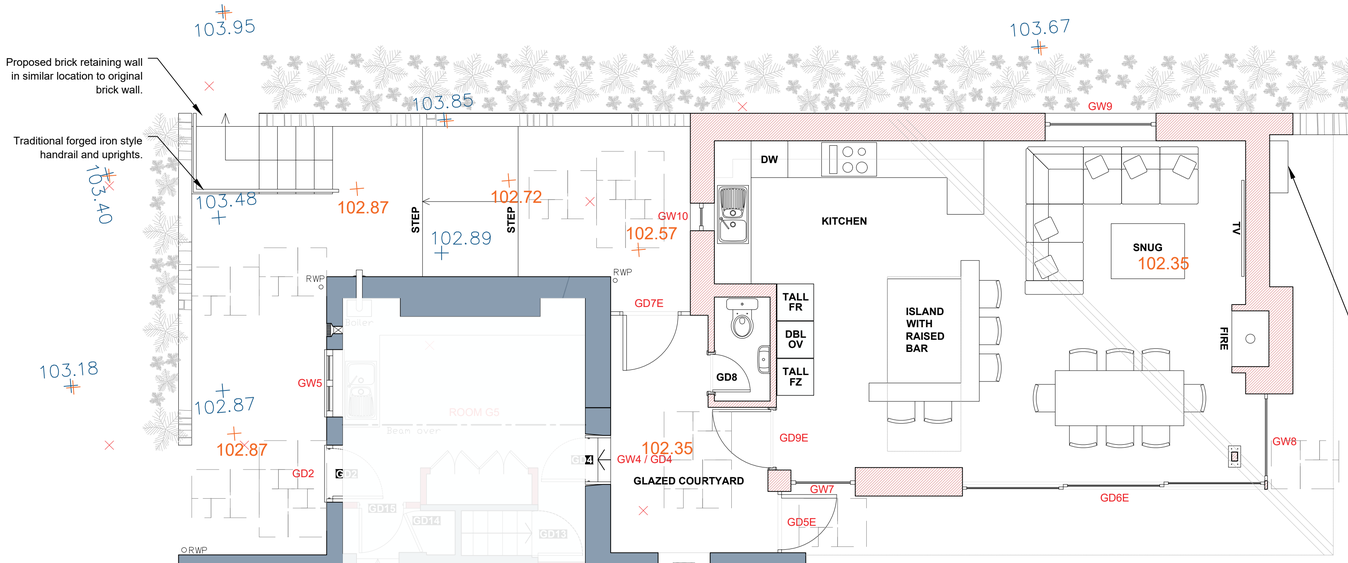

Proposed location of external, wall mounted AC unit on east wall of extension between chimney breast and retaining wall to ensure unit is hidden out of sight.

P4 GROUND FLOOR PLAN
Scale: 1:50
0 500 1000 1500 2000 2500

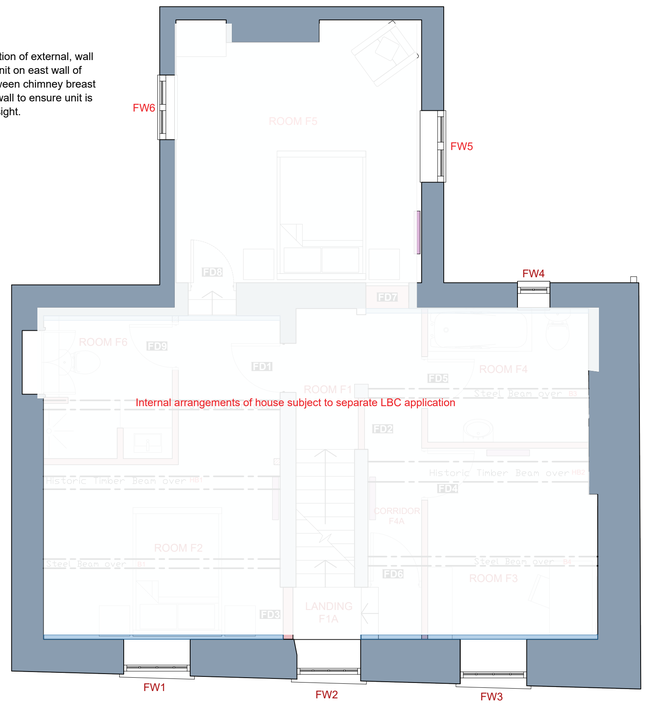

P5 FIRST FLOOR PLAN
Scale: 1:50
0 500 1000 1500 2000 2500

General Notes:

1 All finishes disturbed and all damage caused resulting from the works is to be made good.

2 This drawing is to be read in conjunction with Drawing Nos issued with the prefix 1160/ and any specification of materials and works together with any accompanying schedules that may be issued.

3 Inform the Architects of all untoward findings or discrepancies.

4 Written dimensions are to be taken in preference to scaled. All dimensions are to be confirmed on site prior to commencement of the works. Do not scale from these drawings. If in doubt ask.

5 Where Architects approval is required the Architects confirm that a minimum of 1 week notice must be given for inspection.

6 Where possible the Architects have undertaken not to specify deleterious materials.

7 This drawing is copyright ©. Smith and Roper retain copyright of this drawing and other project documents under the Copyright Designs and Patents Act 1988 with all rights reserved excepting that Smith and Roper hereby grant license to the client named below for the use of such drawings and documents in matters relating only to the project stated below. Under no circumstances may this drawing or associated documents be copied in whole or in part or used elsewhere without the express permission of Smith and Roper.

Key:

Blue level data - Existing topography

Orange level data - Proposed levels

Revision Notes:

REV A - 18-04-2023 - Notes amended
REV B - 05-06-2023 - Notes amended
REV C - 13-06-2023 - Door references added
REV D - 23-10-2023 - Notes amended
REV E - 05-03-2024 - Floor plan revised
REV F - 07-01-2025 - Drawing revised
REV G - 28-03-2025 - Drawing revised
REV H - 03-04-2025 - Drawing revised
REV J - 03-04-2025 - Drawing revised
REV K - 25-04-2025 - Drawing revised
REV L - 12-05-2025 - Drawing revised
REV M - 12-05-2025 - Floor plan revised
REV N - 03-12-2025 - Revised for Section 73 Application
REV O - 04-12-2025 - Revised for LBC Application
REV P - 10-12-2025 - Revised for LBC Application

SMITH AND ROPER
ARCHITECTS AND SURVEYORS
Established 1955
Buxton Road, Bakewell, Derbyshire, DE45 1HZ
TEL: 01629 812722 FAX: 01629 814390
www.smithandroper.com

Project Title:

WHITEHOUSE FARM
IRETON WOOD

Drawing Title:

FARMHOUSE RENOVATION AND EXTENSION FLOOR PLANS AS PROPOSED

Drawn/Check: **GRLS-TCS-CFE-DS**	
First Issue: **MARCH 2019**	RIBA Stage: **3**
Current Issue: **MARCH 2026**	Scale: **1:50 at A1**
Drawing Number: **1160-402**	Revision: **N1**