Right Property Design Ltd provide the attached documents with the following conditions and understandings. All information is issued on the express understanding that the recipient accepts these limitations and disclaimers:

1. The information must solely and only be used for the coordination and/or construction of the current project.

2. Right Property Design Ltd does not warrant or take responsibility for the accuracy of the information issued.

3. The information issued may be confidential and must not be used other than by the intended recipient.

4. Right Property Design Ltd accept no liability or responsibility for any loss or damage suffered by the recipient arising out of, or in connection with, the use or misuse of the information issued.

5. The copyright of the original documents belongs to Right Property Design Ltd. The information is only for use in preparation of documents for this project.

6. The documents may not have been prepared for use by the recipient and may not fully reflect their needs.

7. Do not scale off drawings. Any measurements taken from information which is not dimensioned on the electronic copy are at the risk of the recipient.

8. The recipient is responsible for verifying the correctness and completeness of the information issued. This should be done by consulting all relevant documents supplied during the course of the project and by confirming dimensions on site.

9. Updates may not be issued in electronic form. It is the responsibility of the recipient to ensure they have the most up to date information.

10. If altered or added to in any way, all references to Right Property Design Ltd must be removed and those making the changes assume total responsibility for the information thereon.

The terms “document” & “information” in the above refers to both text documents and drawings in either ‘hard copy’ or electronic format.

Right Property Design

CAD Planning Drawings
Planning Management
Structural Calculations

07707 763 091
info@rightpropertydesign.co.uk
www.rightpropertydesign.co.uk

project:
1 Turners Close,
Swanwick, Alfreton,
Derbyshire
DE55 1FS

drg. title
DISCLAIMER

drg. status
- ☐ consultation issue
- ☐ comment issue
- ☐ construction issue
- ☐ measurement issue
- ☐ tender issue
- ☐ as-built issue

scale:	drawn by:	approved by:
Var.		-

date:	checked by:
March 2026	-

drg. no	rev
001	*

original drawing size A3



EXISTING EAST ELEVATION
SCALE 1:100



EXISTING NORTH ELEVATION
SCALE 1:100

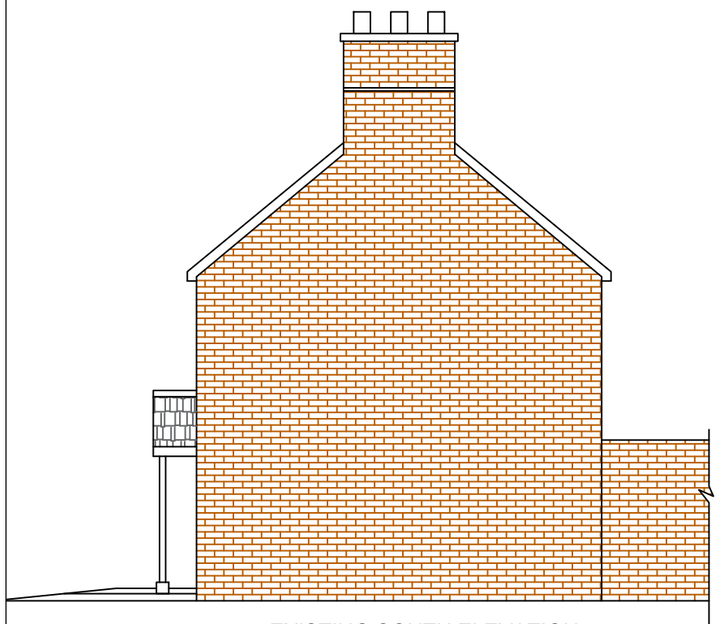

EXISTING SOUTH ELEVATION
SCALE 1:100



EXISTING WEST ELEVATION
SCALE 1:100

NOTES

1. ALL DIMENSIONS IN MILLIMETRES UNLESS NOTED OTHERWISE.

Right Property Design

CAD Planning Drawings

Planning Management

Structural Calculations

07707 763 091

info@rightpropertydesign.co.uk

www.rightpropertydesign.co.uk

project:
1 Turners Close,
Swanwick, Alfreton,
Derbyshire
DE55 1FS

drg. title
EXISTING ELEVATIONS

drg. status
☐ consultation issue ☐ measurement issue
☐ comment issue ☐ tender issue
☐ construction issue ☐ as-built issue

scale:	drawn by:	approved by:
Var.		-

date:	checked by:
March 2026	-

drg. no	rev
002	*

original drawing size A3



PROPOSED EAST ELEVATION
SCALE 1:100

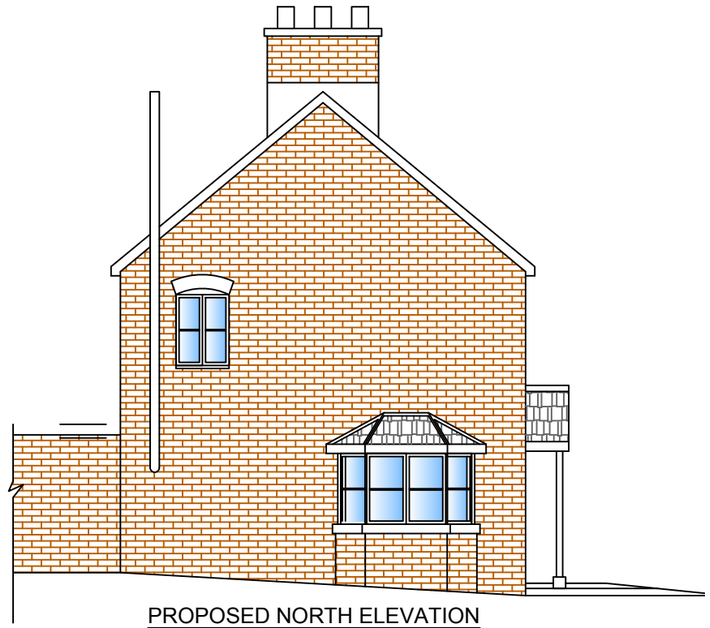

PROPOSED NORTH ELEVATION
SCALE 1:100

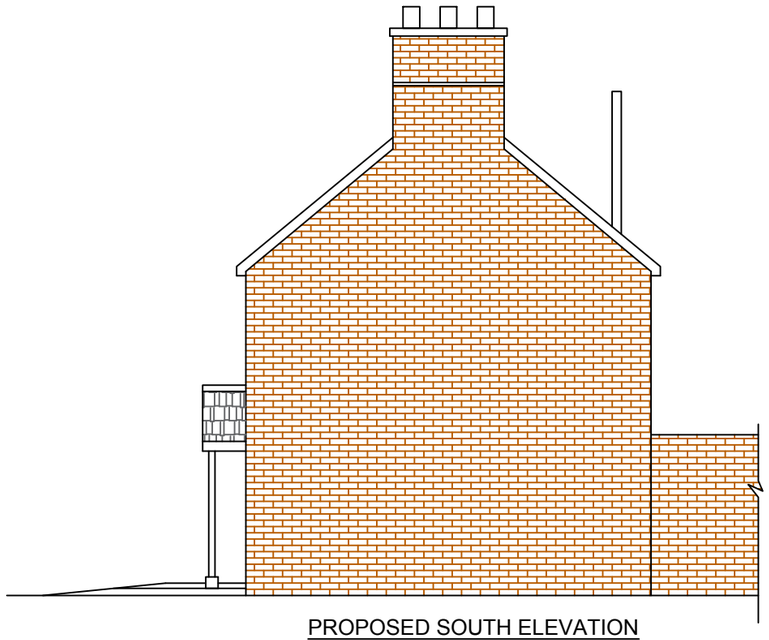

PROPOSED SOUTH ELEVATION
SCALE 1:100

NOTES

1. ALL DIMENSIONS IN MILLIMETRES UNLESS NOTED OTHERWISE.

Right Property Design

CAD Planning Drawings
Planning Management
Structural Calculations

07707 763 091
info@rightpropertydesign.co.uk
www.rightpropertydesign.co.uk

project:
1 Turners Close,
Swanwick, Alfreton,
Derbyshire
DE55 1FS

drg. title
PROPOSED ELEVATIONS

drg. status
☐ consultation issue ☐ measurement issue
☐ comment issue ☐ tender issue
☐ construction issue ☐ as-built issue

scale:	drawn by:	approved by:
Var.		-

date:	checked by:
March 2026	-

drg. no	rev
003	*

original drawing size A3



Location Plan
1:1250



N

Block Plan
1:500

Right Property Design

CAD Planning Drawings
Planning Management
Structural Calculations

07707 763 091
info@rightpropertydesign.co.uk
www.rightpropertydesign.co.uk

project:
1 Turners Close,
Swanwick, Alfreton,
Derbyshire
DE55 1FS

drg. title
OS MAPS

drg. status
- ☐ consultation issue
- ☐ comment issue
- ☐ construction issue
- ☐ measurement issue
- ☐ tender issue
- ☐ as-built issue

scale:	drawn by:	approved by:
Var.		-

date:	checked by:
March 2026	-

drg. no	rev
004	*

original drawing size A2