Produced on 24 March 2026 from the Ordnance Survey National Geographic Database and incorporating surveyed revision available at this date.
This map shows the area bounded by 433988 348520,434088 348520,434088 348620,433988 348620,433988 348520
Crown copyright and database rights 2026 OS 100054135. Supplied by copla ltd trading as UKPlanningMaps.com a licensed Ordnance Survey partner (OS 100054135).
Data licence expires 24 March 2027. Unique plan reference: v1f//1395711/1869654

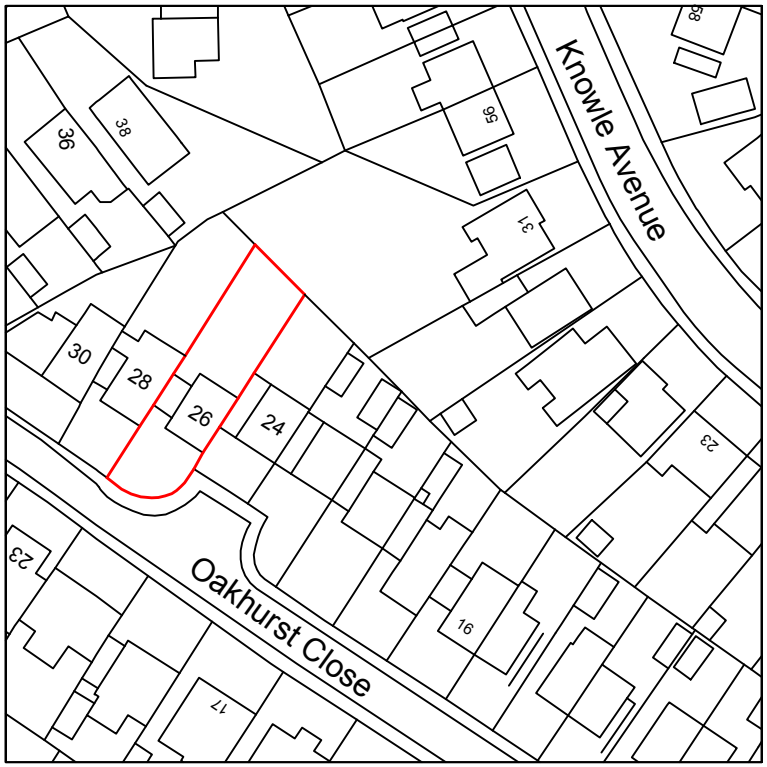

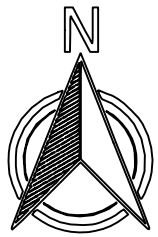

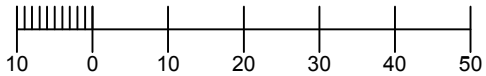

Scale 1:1250

Project Site boundary shown red

Title

SITE LOCATION PLAN
26 OAKHURST CLOSE
BELPER DE56 2TR

Date	Drawing Number	Revision
MAR 2026	SPL MZR 02	