PEAK ENVIRONMENTAL SOLUTIONS

Beechfield
Ninelands Road
Hathersage
Derbyshire
S32 1BJ
Tel: 01433 659071
www. peakenvironmentalsolutions.com

COAL MINING RISK ASSESSMENT

LAND AT 19 WESTERN AVENUE
SWANWICK
DERBYSHIRE
DE55 1DA



REPORT PREPARED FOR

Chevin Asset Management
44 Friar Gate
Derby
Derbyshire
DE1 1DA

DOCUMENT REFERENCE: 42458R1
ISSUED REV A
MARCH 2026

TABLE OF CONTENTS **PAGE**

1.0 INTRODUCTION **1**

2.0 INFORMATION SOURCES **2**

3.0 THE SITE **3**

3.1 Relevant History **3**
3.2 Geology **3**
3.3 Mining **4**

4.0 SITE SPECIFIC RISK ASSESSMENT **5**

4.1 Known and Potential Hazards **5**
4.1.1 Shallow Workings 5
4.1.2 Mine Entries 5
4.1.3 Shallow Spine Roads 5
4.1.4 Opencast Workings and Mine Spoil 5
4.1.5 Faults, Fissures and Breaklines 5
4.1.6 Coal Outcrops 5
4.1.7 Exposed Coal 5
4.1.8 Mine Gas 5
4.1.9 Other Mining Legacy Hazards 5
4.2 Associated Coal Mining Legacy Risks **6**
4.2.1 Subsidence Related Risks 6
4.2.2 Mine Gas Risks 6
4.2.3 Other Risks 6
4.2.4 Risk Summary 6

5.0 PROPOSED MITIGATION STRATEGY **8**

6.0 CONCLUSIONS **9**

FIGURES

Figure 1: Site Location Plan
Figure 2: Site Layout Plan
Figure 3: 2023 Aerial Photograph
Wakebridge Estates Drawing No. 1815-103: Proposed Site Layout Plan

APPENDICES

Appendix A: Limitations & Exceptions
Appendix B: Coal Authority Consultants Coal Mining Report
Appendix C: Historic Ordnance Survey Mapping

PEAK ENVIRONMENTAL SOLUTIONS	**Document Verification Schedule**			
Client	Chevin Asset Management		Project No	42458R1
Project	Land at 19 Western Avenue, Swanwick, Derbyshire		Document	Coal Mining Risk Assessment
Issue	Issue Date	Prepared	Checked	Approved
Rev A	March 2026	James Sladen Consultant	Clare Dainton Consultant	Christopher Dainton Technical Director
		Notes: **Issued**		

1.0 INTRODUCTION

Peak Environmental Solutions Limited has been commissioned by Chevin Asset Management to provide a Coal Mining Risk Assessment (CMRA) to help prepare for development at 19 Western Avenue, Swanwick, Derbyshire, DE55 1DA ('the site'). Figure 1 (included in the Figures Section) shows the site location (centred on National Grid Reference 439920, 353150). Figures 2 and 3 show the site layout and boundary location.

The ~0.17 hectare site is located in a residential area on the western edge of Swanwick in Derbyshire. Located at the northern end of Western Avenue, the site currently comprises an area of land to the east of No.19 and currently forming the garden area for that property.

The proposed development layout is shown in Wakebridge Estates Drawing No. 1815-103 in the Figures Section. It comprises a single new detached residential property with surrounding garden located in the centre of the development area. The new property will share a driveway with the existing No.19. Planning permission for the development will be sought from Amber Valley Borough Council (AVBC).

The CMRA has been undertaken because the site falls within the Coal Authority Development High Risk Area. The CMRA aims to assist in assessing risks associated with underground mine workings and other coal mining legacy issues to the proposed new structure. The assessment is compliant with Coal Authority CMRA guidance to developers with regard to report structure and content and includes a study of a Coal Authority Consultants Coal Mining Report, publicly available documentary sources concerning site history, geology and mining activities in the area. The CMRA does not include intrusive investigations. Other geotechnical issues, such as assessment of the bearing capacity of near surface soils and potential geo-environmental issues, are not considered.

This report presents the results of the CMRA, together with recommendations for precautions that should be undertaken as part of the proposed development.

The report has been produced by Peak Environmental Solutions Limited and was finalised in March 2026. The report was written by Mr James Sladen who has been a Chartered Engineer for over 35 years and is also a Charted Environmentalist. The report should be read in the light of any subsequent changes in legislation, statutory requirements, statutory and non-statutory guidance, relevant research and industry practices. Information supplied to, and obtained by, Peak Environmental Solutions has been relied upon by Peak Environmental Solutions in good faith. This report is subject to the standard terms and conditions of Peak Environmental Solutions and to the limitations and exceptions detailed in Appendix A.

2.0 INFORMATION SOURCES

Sources of information consulted for the assessment include the following:

- Coal Authority Consultants Coal Mining Report (Appendix B).
- Geological mapping published by the British Geological Survey (BGS) at 1:10,000 and 1:50,000 scales.
- Historical Ordnance Survey (OS) mapping (Appendix C).
- Historic aerial photography available via Google Earth Pro (viewed March 2026).
- A stratigraphical framework for the Upper Langsettian and Duckmantian of the East Pennines. British Geological Survey Report IR/05/070
- Geology of the Country North of Derby. Memoir for the 1:50,000 Geological Sheet 125. Institute of Geological Sciences. HMSO, 1975.
- On-line mapping and data published by the Coal Authority/Mining Remediation Authority (viewed March 2026).
- Existing and Proposed Development Plans (Figures Section).

3.0 THE SITE

3.1 Relevant History

The historical OS mapping is included in Appendix C. Aerial photography for the area for the period between 1999 and 2025 has been reviewed (in March 2026) via Google Earth Pro.

At the time of the first Ordnance Survey in 1880, the site was without built development, part of a larger field. Pentrich Road was already an established thoroughfare a little way to the north and a lane from the road passed just to the east of the site. There was a pond between the road and the site and there was housing fronting onto Pentrich Road to the north-east. No evidence of current or former mining activity is shown in the immediate vicinity of the site.

By 1900 a rectangular structure had been built on the western site boundary and part of the site subdivided by fence lines. The structure and fences had been removed by 1915.

The 1937 map edition shows a pair of semi-detached houses to have been constructed between the site and the main road in the former pond area to the north. The areas to the west, south and east were subsequently re-developed for residential use, and the site became a garden area for No.19 Western Avenue (a semi-detached residence) by the early 1660s. The former lane to the east appears to have become garden areas for a row of housing to the east.

3.2 Geology

The site is shown on maps published by the British Geological Survey to be underlain by solid strata of the Pennine Middle Coal Measures, of Carboniferous Age. The Middle Coal Measures comprise predominantly mudstones and sandstones with some coal seams. The outcrop of 1st Waterloo Coal is shown just to the west of the western site boundary. Strata dip to the east, such that that seam would be expected to be present at shallow depth below the site.

The anticipated downward sequence of the main mineral seams below the site would be expected to be as detailed in Table 1.

Table 1: Anticipated Downward Sequence of the Main Mineral Seams

Seam	Approximate Depth below Rockhead in Site Area (m)	Approximate Seam Thickness (m)
1st Waterloo Coal	Shallow	0.4 to 0.6
2nd Waterloo Coal	25	0.75 to 1.6
3rd Waterloo Coal	40	0.3 to 0.6
4th Waterloo Coal	50	0.4 to 0.7
1st Ell Coal	60	0.5
2nd Ell Coal	70	0.5
There are further deeper seams		

No natural superficial strata are mapped in site area.

3.3 Mining

The Coal Authority (now trading as the Mining Remediation Authority) (Appendix B) has no records of shallow mining below the site. The shallowest recorded mining beneath the site is at 156m depth. Mining in the area ceased in 1964.

The Coal Authority do not consider the site area to be one in which unrecorded 'shallow', usually meaning less than 30m depth, workings may be present. This is not consistent with the expected site geology as the 1st Waterloo Coal is expected to be present at very shallow depth and there is some potential for at least shallow crop workings. The 2nd Waterloo Coal may also be present at less than 30m depth. Any unrecorded workings would likely predate about 1870 when it became a legal requirement to maintain records of underground mining.

No mine entries are recorded on the site or within 100m, but there is some potential for unrecorded mine entries in the area.

4.0 SITE SPECIFIC RISK ASSESSMENT

4.1 Known and Potential Hazards

4.1.1 Shallow Workings

There are no known shallow mine workings below the site, but there is the potential for unrecorded shallow workings to be present.

4.1.2 Mine Entries

There are no recorded mine entries on site. Given the presence of mineral seams of potential economic interest at shallow depth, the possibility of old unrecorded mine entries in the site area cannot be completely discounted.

4.1.3 Shallow Spine Roads

There are no records of shallow spine roads below the site area.

4.1.4 Opencast Workings and Mine Spoil

There are no recorded opencast workings in the immediate vicinity of the site. Various areas to the west, north, east, and south have been worked by opencast, but not closer than about 200m from the site.

There is some potential for some mine spoil to be present on site given the long history of mining in the area, but no site-specific data are available.

4.1.5 Faults, Fissures and Breaklines

The Coal Authority is not aware of any evidence of damage arising in the area due to geological faults or other lines of weakness that have been affected by coal mining. No geological faults are mapped in the immediate vicinity of the site.

4.1.6 Coal Outcrops

The 1st Waterloo Coal is expected to outcrop just to the west of the site.

4.1.7 Exposed Coal

A major coal seam is expected to outcrop near the site and natural superficial strata may be absent. Accordingly, there is some potential for coal to be exposed in foundation excavations.

4.1.8 Mine Gas

There is no record of mine gas remedial works being required within 500m of the site. As there may be unrecorded workings at shallow depth below the site and a coal seam outcrop, mine gas should be considered as a potential hazard in relation to site development.

4.1.9 Other Mining Legacy Hazards

There are no other Coal Mining Related Hazards reported by the Coal Authority within the vicinity of the property.

4.2 Associated Coal Mining Legacy Risks

4.2.1 Subsidence Related Risks

There are no recorded shallow mine workings below the site, but there is some potential for old workings in at least one coal seam at shallow depth. Any such workings would be very old and it is likely that they would have collapsed by now, although some voids may remain in very shallow workings. Associated risks of significant differential subsidence affecting the proposed structure are judged to be moderate.

Untreated mine shafts, if present, can potentially include large voids, for example where timber staging within the shaft has prevented fill materials from falling to the base of the shaft. Subsequent collapse of any overlying fill can lead to a void at the surface, which could be a significant hazard to users of the immediate area. Collapse of shaft lining materials can, depending on near surface ground conditions, potentially result in subsidence over an area larger than the original shaft diameter and which could potentially cause damage to nearby structures. In view of the relatively rare nature of collapse of unrecorded mine entries, associated risks are judged to be low.

If a significant thickness of mine spoil is found to be present on site, there could be some potential for differential settlement of surface founded structures. In the absence of any site-specific information, associated risks are judged to be low to moderate.

Local differential subsidence due to fault or other discontinuity activation by mining would be expected to occur during or shortly after the mining operations. Given the time since any recorded or unrecorded workings would have been undertaken below the site, the potential for fault reactivation by mining subsidence related to past mining is judged to be very low. The potential for new deep mining in this area is also considered to be very low.

4.2.2 Mine Gas Risks

There is some potential for shallow workings and a potentially worked coal seam is expected to outcrop near the site. The proposed residential development would be sensitive to ground gas emissions. Future risks associated with mine gas are therefore considered to be moderate.

4.2.3 Other Risks

No natural superficial strata are expected to be present, and a coal outcrop is mapped on site. Construction excavations could potentially expose coal. In view of that but as the occurrence of spontaneous combustion due to coal exposure is low, associated risks are therefore judged to be low.

4.2.4 Risk Summary

Based on the above discussions and a consideration of the anticipated depths, thicknesses and potential age of workings associated with mineral seams below the site, Table 2 presents a summary of assessed risks related to potential historical workings and mining legacy.

Table 2: Risks from Potential Shallow Workings and Mining Legacy

Hazard	Potential Consequence	Resultant Risk of Future Surface Ground Movements/Gas Emissions Sufficient to Cause Damage or Injury to Site Users if no precautions are taken
Unrecorded Workings in Shallow Mineral Seams	Void migration or collapse of old workings	Moderate
Unrecorded Mine Entries	Collapse causing damage to structures of acute risk to site personnel.	Low
Deep Mine Spoil	Differential Settlement of Shallow Founded Structures	Low to Moderate
Faults and Fissures	Local differential subsidence	Very Low
Exposed Coal	Spontaneous combustion	Low
Mine Gas	Emissions to structures	Moderate

Based on this assessment, some precautions are recommended to mitigate risks associated with the mining legacy.

5.0 PROPOSED MITIGATION STRATEGY

Following granting of planning permission, it is recommended that a programme of rotary probe boreholes be put down in the general vicinity of the proposed structure on site to investigate the potential for very shallow workings. The main aim of the probing should be to investigate the depth to the 1st Waterloo Coal and the condition of any associated workings. Should evidence of significant voids remaining in very shallow workings be found, the potential risk to the proposed structure should be assessed by a suitably qualified engineer. If considered necessary, some remedial precautions may be required. These could comprise a programme of drilling and grout stabilisation, undertaken below the foundations of the proposed new structure, adoption of a reinforced foundations, or both.

An appropriate geotechnical investigation should be undertaken prior to finalisation of foundation design. Deep foundations or ground improvement may be required if deep mine spoil is present.

The possibility of old un-recorded mine entries being present on site cannot be ruled out. Care should be taken during ground works to observe conditions encountered. Any local areas of unusually deep made ground or other evidence of potential mine entries, such as brick or timber lining materials, should be investigated. If any unrecorded mine entries are encountered, following further risk assessment, the potential need for some further precautions, such as drilling and stabilisation of the entry and/or relocation of the structures, should be assessed by a suitably qualified engineer.

Any coal exposed in foundation excavations should be blinded with compacted clay or concrete.

There is a moderate risk of ground gas from shallow worked coal seams in the area around the site. Consideration could be given to the completion of a mine gas risk assessment using guidance set out by CL:AIRE in their publication ‘Good Practice for Risk Assessment for Coal Mine Gas Emissions’. Consideration could also be given to the installation of suitably specified and verified ground gas protection measures into the structure building. Protection measures could include a continuous membrane and suspended floor slabs with passively vented under-void.

6.0 CONCLUSIONS

There are no known shallow workings below the site but there is the possibility of unrecorded shallow workings. A programme of probe drilling has been recommended in the vicinity of the proposed structure to investigate the depth and condition of any shallow coal seams. Depending on the findings of this work and subsequent risk assessment, there may be a need for some remedial precautions with respect to foundation design.

To address uncertainty about mine gas risks from shallow coal seams, consideration could be given to further risk assessment and/or the provision of ground gas protection measures in the new building.

Subject to the need for the precautions discussed in the report, the CMRA has shown no technical reason why mining conditions and associated land stability concerns would preclude safe development of the site for the proposed use.

FIGURES



Figure 1	Site Location Plan	Site Location	Scale: Not to scale

PEAK ENVIRONMENTAL SOLUTIONS

Site: Land at 19 Western Avenue, Swanwick, Derbyshire, DE55 1DA

Project: 42458R1

Beechfield, Ninelands Road, Hathersage
Derbyshire, S32 1BJ
Tel: 01433 659071
www. peakenvironmentalsolutions.com



Figure 2 | Site Layout Plan | Site Boundary (indicative) | Scale: Not to scale

PEAK ENVIRONMENTAL SOLUTIONS

Site: Land at 19 Western Avenue, Swanwick, Derbyshire, DE55 1DA

Project: 42458R1

Beechfield, Ninelands Road, Hathersage
Derbyshire, S32 1BJ
Tel: 01433 659071
www. peakenvironmentalsolutions.com

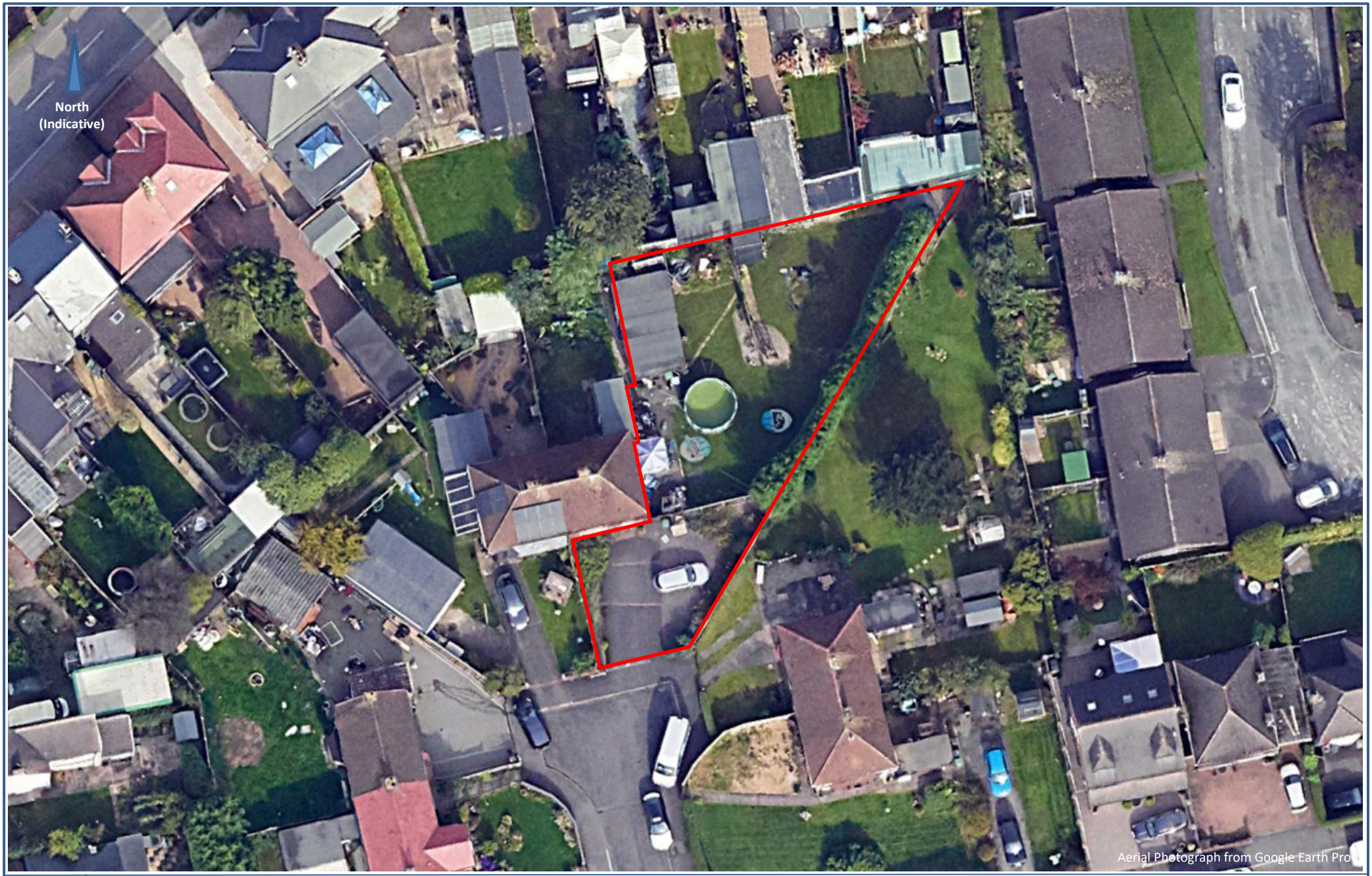

Figure 3 | 2023 Aerial Photograph | Site Boundary (indicative) | Scale: Not to scale

PEAK ENVIRONMENTAL SOLUTIONS

Site: Land at 19 Western Avenue, Swanwick, Derbyshire, DE55 1DA

Project: 42458R1

Beechfield, Ninelands Road, Hathersage
Derbyshire, S32 1BJ
Tel: 01433 659071
www. peakenvironmentalsolutions.com



1 PROPOSED SITE BLOCK PLAN

Scale 1:500 at A3

N

PLAN KEY

Plan is based off OS data.

Application site area

(1:100) 0m 1 2 3

PLANNING

P1	First Issue	09.01.2026
Rev. No.:	Amendment	Date

Wakebridge Estates

46 Bridge Street
Belper
Derbyshire DE56 1AX

enquiries@wakebridge.co.uk
T +44 (0)7484 20 67 16

PROJECT: WESTERN AVENUE, SWANWICK

TITLE: PROPOSED SITE BLOCK PLAN

DRAWING No.: 1815-103	REV. No.: P1
SCALE: 1:500 at A3	DATE: 09.02.2026

All designs copyright of Wakebridge Estates Limited (registered England and Wales 13305880 - enquiries@wakebridge.co.uk). All dimensions to be checked on-site and verified where discrepancies arise. Not to be reproduced or relied upon without express consent.

APPENDIX A: LIMITATIONS & EXCEPTIONS

LIMITATIONS AND EXCEPTIONS OF ASSESSMENT

The Coal Mining Risk Assessment was completed and this report has been prepared for the sole internal use and reliance of Chevin Asset Management. This report shall not be relied upon or transferred to any other parties without the express written authorisation of Peak Environmental Solutions limited. If an unauthorised third party comes into possession of this report, they rely on it at their peril and the authors owe them no duty of care and skill. Findings & opinions conveyed in the services should only be used by competent persons acting on the behalf of Chevin Asset Management and the findings & opinions conveyed in the services should only be used for the intended use. Copyright of reports and documents remains with Peak Environmental Solutions Limited.

The findings and opinions conveyed via this Coal Mining Risk Assessment are based on information obtained from a variety of sources, as detailed within this report, which Peak Environmental Solutions Limited believe to be reliable. Nevertheless, Peak Environmental Solutions limited cannot and does not guarantee the authenticity or reliability of the information it has relied upon.

The report represents the findings and opinions of experienced geo-environmental consultants. Peak Environmental Solutions Limited does not provide legal advice and the advice of lawyers may also be required.

The opinions presented in this report are based on findings derived from a site inspection and walkover, obtained recorded & services, a review of provided records and historical sources. Peak Environmental Solutions Limited has found indicators that suggest that hazardous substances are present at the site at levels that may warrant mitigation or consideration appropriate to the end use stated Chevin Asset Management. Not finding such indicators does not mean that hazardous substances do not exist at the site.

It is possible that Peak Environmental Solutions' research, while fully appropriate for the Coal Mining Risk Assessment, failed to indicate the existence of important information sources. Assuming such sources actually exist, their information could not have been considered in the formulation of Peak Environmental Solutions' findings and opinions.

Any interpretation of the results of the Coal Mining Risk Assessment have been based on the proposed site usage and the findings are not valid should the proposed land use and/or the regulatory regime/guidance change. Where interpretation is based on public domain guidance/protocols/models/software/code, Peak Environmental Solutions are not liable for errors in the guidance/protocols/models/software/code.

Peak Environmental Solutions Limited believes that providing information about limitations is essential to help Chevin Asset Management identify and thereby manage its risks. These risks can be mitigated, but they cannot be eliminated, through additional research. Peak Environmental Solutions Limited will on request, advise Chevin Asset Management of the additional research opportunities available, their impact on risk, and their cost.

In preparing this report, it has been assumed that all past and present occupants have provided all relevant and other information, especially relating to known or potential hazards. This report is not required to identify insufficiencies or mistakes in the information provided by the user/owner or from any other source, but has sought to compensate for these where obvious in the light of other information.

The work is also subject to Peak Environmental Solution's standard terms and conditions.

APPENDIX B: COAL AUTHORITY MINING REPORT

The Coal Authority

Consultants

Coal Mining Report

19 Western Avenue
Swanwick
Alfreton
Derbyshire
DE55 1DA

Date of enquiry:	**17 March 2026**
Date enquiry received:	**17 March 2026**
Issue date:	**17 March 2026**
Our reference:	**51003559106001**
Your reference:	**42458**

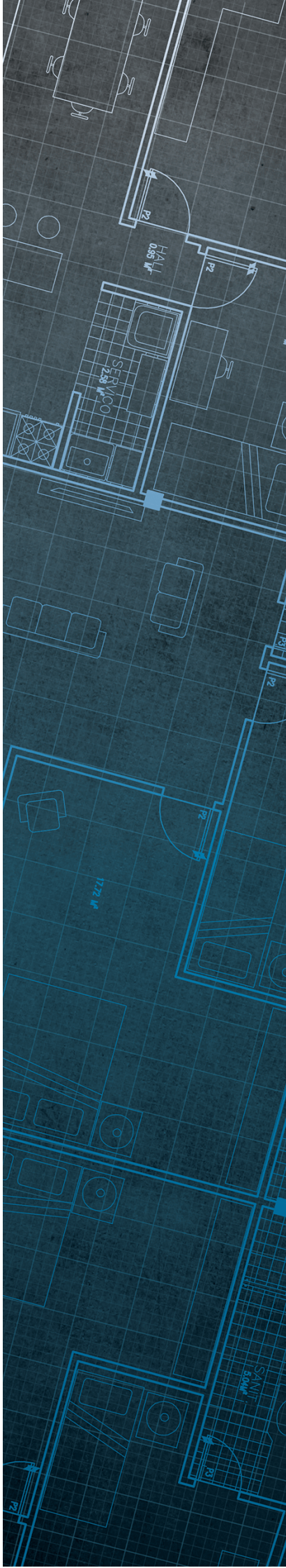

Consultants

Coal Mining Report

This report is based on and limited to the records held by the Coal Authority at the time the report was produced.

Client name

Peak Environmental Solutions Limited

Enquiry address

19 Western Avenue
Swanwick
Alfreton
Derbyshire
DE55 1DA

How to contact us

0345 762 6848 (UK)
+44 (0)1623 637 000 (International)

200 Lichfield Lane
Mansfield
Nottinghamshire
NG18 4RG

reports@miningremediation.gov.uk

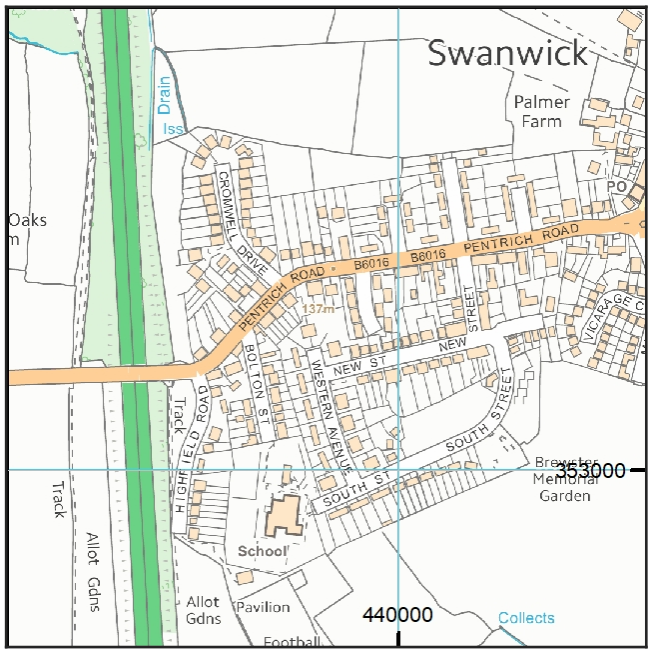

Approximate position of property

Map data

Reproduced by permission of Ordnance Survey on behalf of HMSO. © Crown copyright and database right 2018. All rights reserved.

Ordnance Survey Licence number: AC0000820577

Section 1 – Mining activity and geology

Past underground mining

Colliery	Seam	Mineral	Coal Authority reference	Depth (m)	Direction to working	Dipping rate of seam worked (degrees)	Dipped direction of seam worked	Extraction thickness (cm)	Year last mined
BRANDS	DEEP SOFT	Coal	4SW3	156	Beneath Property	3.4	South-East	117	1920
SWANWICK	LOW MAIN/THORNCLIFFE	Coal	4SWE	208	North	6.8	North-East	124	1947
WINGFIELD MANOR	LOW MAIN/THORNCLIFFE	Coal	4SVH	228	South-West	12.0	East	124	1955
WINGFIELD MANOR	LOW MAIN/THORNCLIFFE	Coal	4SWD	229	West	11.7	East	124	1951
BRITAIN	LOW MAIN/THORNCLIFFE	Coal	4SWF	230	Beneath Property	8.9	East	124	1934
BRITAIN	LOW MAIN/THORNCLIFFE	Coal	4SVI	232	South	4.2	South-East	117	1932
BRITAIN	LOW MAIN/THORNCLIFFE	Coal	4XCU	238	East	3.7	North-East	114	1949
SWANWICK	LOW MAIN/THORNCLIFFE	Coal	4XCT	238	North-East	3.7	North-East	114	1948
BRITAIN	LOW MAIN/THORNCLIFFE	Coal	4VXJ	258	South-East	3.5	South	117	1930
SWANWICK	BLACKSHALE	Coal	4SWJ	279	Beneath Property	8.7	East	137	1965
SWANWICK	BLACKSHALE	Coal	4XCG	286	East	3.5	North-East	135	1964
WINGFIELD MANOR	BLACKSHALE	Coal	4SWH	286	West	12.5	East	140	1963
WINGFIELD MANOR	KILBURN	Coal	4SWL	420	Beneath Property	9.5	East	86	1945
KILBURN	KILBURN	Coal	4XCE	424	East	2.9	South-East	86	1947
WINGFIELD MANOR	KILBURN	Coal	4SVW	426	South	5.4	East	86	1945
WINGFIELD	KILBURN	Coal	4VXR	427	South-East	3.0	South-East	86	1945

Probable unrecorded shallow workings

None.

Spine roadways at shallow depth

No spine roadway recorded at shallow depth.

Mine entries

None recorded within 100 metres of the enquiry boundary.

Abandoned mine plan catalogue numbers

The following abandoned mine plan catalogue numbers intersect with some, or all, of the enquiry boundary:

EM530	EM90	PO0
EM424	EM935	EM863
10606	EM826	OC51

Our records show we have more plans than those shown above which could affect the enquiry boundary.

For assistance in identifying the specific abandoned mine plans relevant to your requirements, **please contact us at InformationManagers@MiningRemediation.gov.uk**.

Outcrops

Seam name	Mineral	Seam workable	Distance to outcrop (m)	Direction to outcrop	Bearing of outcrop
FIRST WATERLOO	Coal	Yes	15.4	West	7

Geological faults, fissures and breaklines

No faults, fissures or breaklines recorded.

Opencast mines

Please refer to the “Summary of findings” map (on separate sheet) for details of any opencast areas within 500 metres of the enquiry boundary.

Coal Authority managed tips

None recorded within 500 metres of the enquiry boundary.

Copyright © 2026 The Coal Authority

Section 2 – Investigative or remedial activity

Please refer to the 'Summary of findings' map (on separate sheet) for details of any activity within the area of the site boundary.

Site investigations
None recorded within 50 metres of the enquiry boundary.

Remediated sites
None recorded within 50 metres of the enquiry boundary.

Coal mining subsidence
The Coal Authority has not received a damage notice or claim for the subject property, or any property within 50 metres of the enquiry boundary, since 31 October 1994.

There is no current Stop Notice delaying the start of remedial works or repairs to the property.

The Coal Authority is not aware of any request having been made to carry out preventive works before coal is worked under section 33 of the Coal Mining Subsidence Act 1991.

Mine gas
None recorded within 500 metres of the enquiry boundary.

Mine water treatment schemes
None recorded within 500 metres of the enquiry boundary.

Copyright © 2026 The Coal Authority

Section 3 – Licensing and future mining activity

Future underground mining
None recorded.

Coal mining licensing
None recorded within 200 metres of the enquiry boundary.

Court orders
None recorded.

Section 46 notices
No notices have been given, under section 46 of the Coal Mining Subsidence Act 1991, stating that the land is at risk of subsidence.

Withdrawal of support notices
The property is in an area where a notice to withdraw support was given in 1943.

The property is not in an area where a notice has been given under section 41 of the Coal Industry Act 1994, cancelling the entitlement to withdraw support.

Payments to owners of former copyhold land
The property is not in an area where a relevant notice has been published under the Coal Industry Act 1975/Coal Industry Act 1994.

Copyright © 2026 The Coal Authority

Section 4 – Further information

The following potential risks have been identified and as part of your risk assessment should be investigated further.

Future development

If development proposals are being considered, technical advice relating to both the investigation of coal and former coal mines and their treatment should be obtained before beginning work on site. All proposals should apply specialist engineering practice required for former mining areas. No development should be undertaken that intersects, disturbs or interferes with any coal or coal mines without first obtaining the permission of the Coal Authority.

MINE GAS: Please note, if there are no recorded instances of mine gas within 500m of the enquiry boundary, this does not mean that mine gas is not present within the vicinity. The Coal Authority Mine Gas data is limited to only those sites where a Mine Gas incident has been recorded. Developers should be aware that the investigation of coal seams, mine workings or mine entries may have the potential to generate and/or displace underground gases. Associated risks both to the development site and any neighbouring land or properties should be fully considered when undertaking any ground works. The need for effective measures to prevent gases migrating onto any land or into any properties, either during investigation or remediation work, or after development must also be assessed and properly addressed. In these instances, the Coal Authority recommends that a more detailed Gas Risk Assessment is undertaken by a competent assessor.

Development advice

The site is within an area of historical coal mining activity. Should you require advice and/or support on understanding the mining legacy, its risks to your development or what next steps you need to take, please contact us.

For further information on specific site or ground investigations in relation to any issues raised in Section 4, please email us at reports@miningremediation.gov.uk.

Copyright © 2026 The Coal Authority

Section 5 – Data definitions

The datasets used in this report have limitations and assumptions within their results. For more guidance on the data and the results specific to the enquiry boundary, please **email us at reports@miningremediation.gov.uk.**

Past underground coal mining

Details of all recorded underground mining relative to the enquiry boundary. Only past underground workings where the enquiry boundary is within 0.7 times the depth of the workings (zone of likely physical influence) allowing for seam inclination, will be included.

Probable unrecorded shallow workings

Areas where the Coal Authority believes there to be unrecorded coal workings that exist at or close to the surface (less than 30 metres deep).

Spine roadways at shallow depth

Connecting roadways either, working to working, or, surface to working, both in-seam and cross measures that exist at or close to the surface (less than 30 metres deep), either within or within 10 metres of the enquiry boundary.

Mine entries

Details of any shaft or adit either within, or within 100 metres of the enquiry boundary including approximate location, brief treatment details where known, the mineral worked from the mine entry and conveyance details where the mine entry has previously been sold by the Authority or its predecessors British Coal or the National Coal Board.

Abandoned mine plan catalogue numbers

Plan numbers extracted from the abandoned mines catalogue containing details of coal and other mineral abandonment plans deposited via the Mines Inspectorate in accordance with the Coal Mines Regulation Act and Metalliferous Mines Regulation Act 1872. A maximum of 9 plan extents that intersect with the enquiry boundary will be included. This does not infer that the workings and/or mine entries shown on the abandonment plan will be relevant to the site/property boundary.

Outcrops

Details of seam outcrops will be included where the enquiry boundary intersects with a conjectured or actual seam outcrop location (derived by either the British Geological Survey or the Coal Authority) or intersects with a defined 50 metres buffer on the coal (dip) side of the outcrop. An indication of whether the Coal Authority believes the seam to be of sufficient thickness and/or quality to have been worked will also be included.

Geological faults, fissures and breaklines

Geological disturbances or fractures in the bedrock. Surface fault lines (British Geological Survey derived data) and fissures and breaklines (Coal Authority derived data) intersecting with the enquiry boundary will be included. In some circumstances faults, fissures or breaklines have been known to contribute to surface subsidence damage as a consequence of underground coal mining.

Copyright © 2026 The Coal Authority

Opencast mines
Opencast coal sites from which coal has been removed in the past by opencast (surface) methods and where the enquiry boundary is within 500 metres of either the licence area, site boundary, excavation area (high wall) or coaling area.

Coal Authority managed tips
Locations of disused colliery tip sites owned and managed by the Coal Authority, located within 500 metres of the enquiry boundary.

Site investigations
Details of site investigations within 50 metres of the enquiry boundary where the Coal Authority has received information relating to coal mining risk investigation and/or remediation by third parties.

Remediated sites
Sites where the Coal Authority has undertaken remedial works either within or within 50 metres of the enquiry boundary following report of a hazard relating to coal mining under the Coal Authority's Emergency Surface Hazard Call Out procedures.

Coal mining subsidence
Details of alleged coal mining subsidence claims made since 31 October 1994 either within or within 50 metres of the enquiry boundary. Where the claim relates to the enquiry boundary confirmation of whether the claim was accepted, rejected or whether liability is still being determined will be given. Where the claim has been discharged, whether this was by repair, payment of compensation or a combination of both, the value of the claim, where known, will also be given.

Details of any current 'Stop Notice' deferring remedial works or repairs affecting the property/site, and if so the date of the notice.

Details of any request made to execute preventative works before coal is worked under section 33 of the Coal Mining Subsidence Act 1991. If yes, whether any person withheld consent or failed to comply with any request to execute preventative works.

Mine gas
Reports of alleged mine gas emissions received by the Coal Authority, either within or within 500 metres of the enquiry boundary that subsequently required investigation and action by the Coal Authority to mitigate the effects of the mine gas emission. Please note, if there are no recorded instances of mine gas reported, this does not mean that mine gas is not present within the vicinity. The Coal Authority Mine Gas data is limited to only those sites where a Mine Gas incident has been recorded.

Copyright © 2026 The Coal Authority

Mine water treatment schemes
Locations where the Coal Authority has constructed or operates assets that remove pollutants from mine water prior to the treated mine water being discharged into the receiving water body.

These schemes are part of the UK's strategy to meet the requirements of the Water Framework Directive. Schemes fall into 2 basic categories: Remedial – mitigating the impact of existing pollution or Preventative – preventing a future pollution incident.

Mine water treatment schemes generally consist of one or more primary settlement lagoons and one or more reed beds for secondary treatment. A small number are more specialised process treatment plants.

Future underground mining
Details of all planned underground mining relative to the enquiry boundary. Only those future workings where the enquiry boundary is within 0.7 times the depth of the workings (zone of likely physical influence) allowing for seam inclination will be included.

Coal mining licensing
Details of all licenses issued by the Coal Authority either within or within 200 metres of the enquiry boundary in relation to the under taking of surface coal mining, underground coal mining or underground coal gasification.

Court orders
Orders in respect of the working of coal under the Mines (Working Facilities and Support) Acts of 1923 and 1966 or any statutory modification or amendment thereof.

Section 46 notices
Notice of proposals relating to underground coal mining operations that have been given under section 46 of the Coal Mining Subsidence Act 1991.

Withdrawal of support notices
Published notices of entitlement to withdraw support and the date of the notice. Details of any revocation notice withdrawing the entitlement to withdraw support given under Section 41 of the Coal Industry Act 1994.

Payment to owners of former copyhold land
Relevant notices which may affect the property and any subsequent notice of retained interests in coal and coal mines, acceptance or rejection notices and whether any compensation has been paid to a claimant.

Copyright © 2026 The Coal Authority

The Coal Authority

Summary of findings

Reproduced by permission of Ordnance Survey on behalf of HMSO.
© Crown copyright and database right 2018. All rights reserved.
Ordnance Survey Licence number: AC0000820577
Map data

The map highlights any specific surface or subsurface features within or near to the boundary of the site.

Key

Approximate position of the enquiry boundary shown

Outcrop (Conjectured)

Unlicensed opencast site

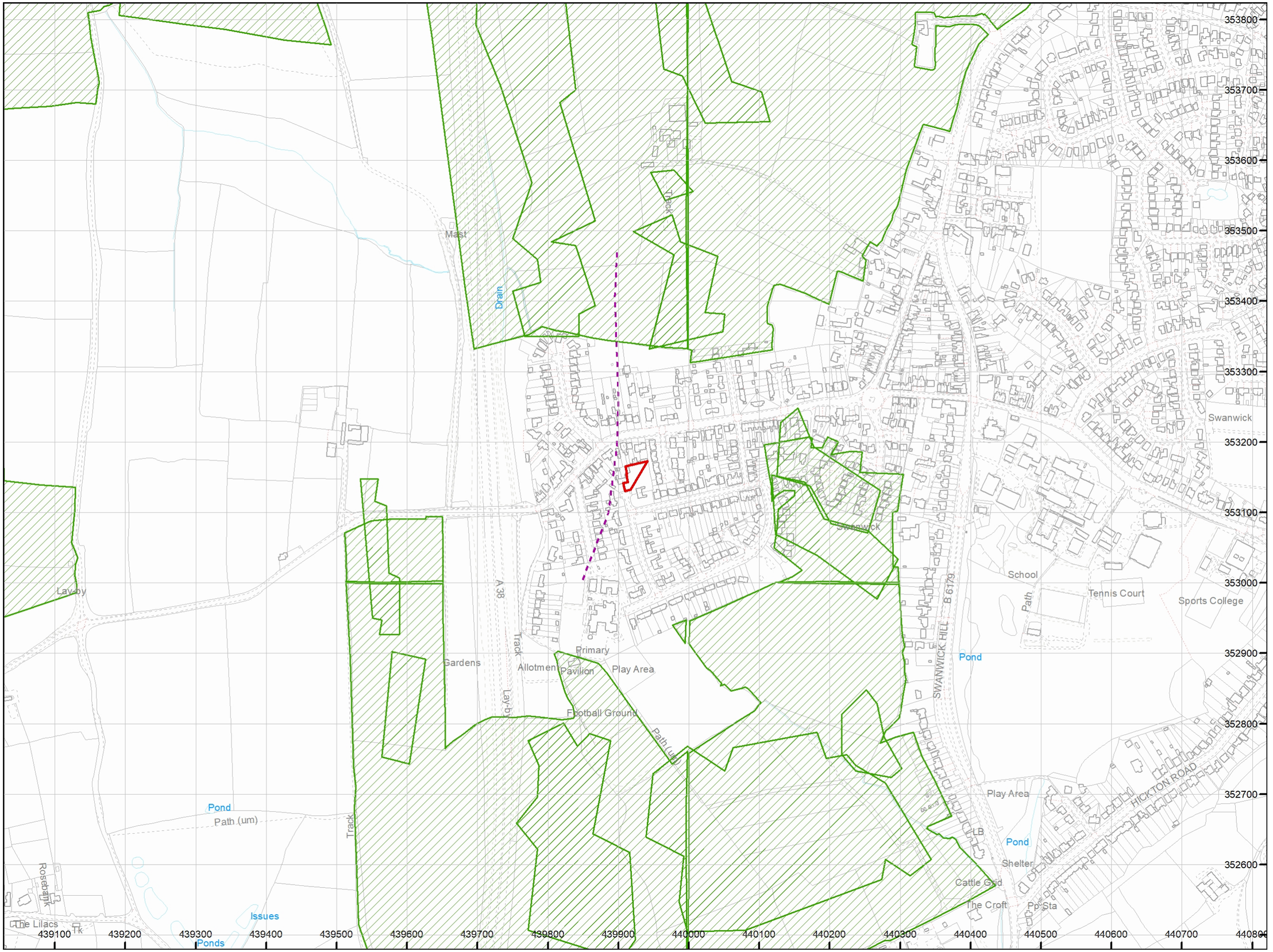

How to contact us
0345 762 6848 (UK)
+44 (0)1623 637 000 (International)
reports@miningremediation.gov.uk

APPENDIX C: HISTORIC ORDNANCE SURVEY MAPS

Historical Mapping Legends

Ordnance Survey County Series 1:10,560

Gravel Pit
Sand Pit
Other Pits
Quarry
Shingle
Orchard
Osiers
Reeds
Marsh
Mixed Wood
Deciduous
Brushwood
Fir
Furze
Rough Pasture
Arrow denotes flow of water
Trigonometrical Station
Site of Antiquities
Bench Mark
Pump, Guide Post, Signal Post
Well, Spring, Boundary Post
·285 Surface Level
Sketched Contour
Instrumental Contour
Main Roads
Fenced
Un-Fenced
Minor Roads
Fenced
Un-Fenced
Sunken Road
Raised Road
Road over Railway
Railway over River
Railway over Road
Level Crossing
Road over River or Canal
Road over Stream
Road over Stream
County Boundary (Geographical)
County & Civil Parish Boundary
Administrative County & Civil Parish Boundary
Co. Boro. Bdy. County Borough Boundary (England)
Co. Burgh Bdy. County Burgh Boundary (Scotland)
R.D. Bdy. Rural District Boundary
Civil Parish Boundary

Ordnance Survey Plan 1:10,000

Chalk Pit, Clay Pit or Quarry
Gravel Pit
Sand Pit
Disused Pit or Quarry
Refuse or Slag Heap
Lake, Loch or Pond
Dunes
Boulders
Coniferous Trees
Non-Coniferous Trees
Orchard
Scrub
Coppice
Bracken
Heath
Rough Grassland
Marsh
Reeds
Saltings
Building
Direction of Flow of Water
Shingle
Sand
Glasshouse
Pylon
Pylon
Electricity Transmission Line
Sloping Masonry
Cutting
Embankment
Standard Gauge Multiple Track
Road Under
Road Over
Level Crossing
Foot Bridge
Standard Gauge Single Track
Siding, Tramway or Mineral Line
Narrow Gauge
Geographical County
Administrative County, County Borough or County of City
Municipal Borough, Urban or Rural District, Burgh or District Council
Borough, Burgh or County Constituency
Shown only when not coincident with other boundaries
Civil Parish
Shown alternately when coincidence of boundaries occurs

BP, BS	Boundary Post or Stone	Pol Sta	Police Station
Ch	Church	PO	Post Office
CH	Club House	PC	Public Convenience
F E Sta	Fire Engine Station	PH	Public House
FB	Foot Bridge	SB	Signal Box
Fn	Fountain	Spr	Spring
GP	Guide Post	TCB	Telephone Call Box
MP	Mile Post	TCP	Telephone Call Post
MS	Mile Stone	W	Well

1:10,000 Raster Mapping

Gravel Pit
Refuse tip or slag heap
Rock
Rock (scattered)
Boulders
Boulders (scattered)
Shingle
Mud
Mud
Sand
Sand
Sand Pit
Slopes
Top of cliff
General detail
Underground detail
Overhead detail
Narrow gauge railway
Multi-track railway
Single track railway
County boundary (England only)
Civil, parish or community boundary
District, Unitary, Metropolitan, London Borough boundary
Constituency boundary
Area of wooded vegetation
Non-coniferous trees
Non-coniferous trees (scattered)
Coniferous trees
Coniferous trees (scattered)
Positioned tree
Orchard
Coppice or Osiers
Rough Grassland
Heath
Scrub
Marsh, Salt Marsh or Reeds
Water feature
Flow arrows
MHW(S) Mean high water (springs)
MLW(S) Mean low water (springs)
Telephone line (where shown)
Electricity transmission line (with poles)
BM 123.45 m Bench mark (where shown)
Triangulation station
Point feature (e.g. Guide Post or Mile Stone)
Pylon, flare stack or lighting tower
Site of (antiquity)
Glasshouse
General Building
Important Building

Envirocheck®
LANDMARK INFORMATION GROUP®

Historical Mapping & Photography included:

Mapping Type	Scale	Date	Pg
Derbyshire	1:10,560	1884 - 1885	2
Derbyshire	1:10,560	1900	3
Derbyshire	1:10,560	1921	4
Derbyshire	1:10,560	1938 - 1939	5
Ordnance Survey Plan	1:10,000	1955	6
Ordnance Survey Plan	1:10,000	1967	7
Ordnance Survey Plan	1:10,000	1977 - 1978	8
Ordnance Survey Plan	1:10,000	1989	9
Ordnance Survey Plan	1:10,000	1990	10
10K Raster Mapping	1:10,000	2000	11
10K Raster Mapping	1:10,000	2006	12
VectorMap Local	1:10,000	2025	13

Historical Map - Slice A

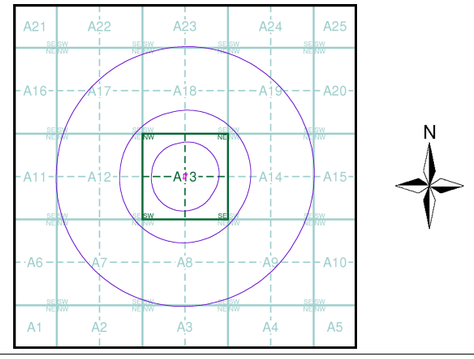

Order Details

Order Number: 398113418_1_1
Customer Ref: 42458 Western Ave
National Grid Reference: 439920, 353150
Slice: A
Site Area (Ha): 0.07
Search Buffer (m): 1000

Site Details

19, Western Avenue, Swanwick, Alfreton, DE55 1DA

Landmark INFORMATION GROUP
Tel: 0844 844 9952
Fax: 0844 844 9951
Web: www.envirocheck.co.uk

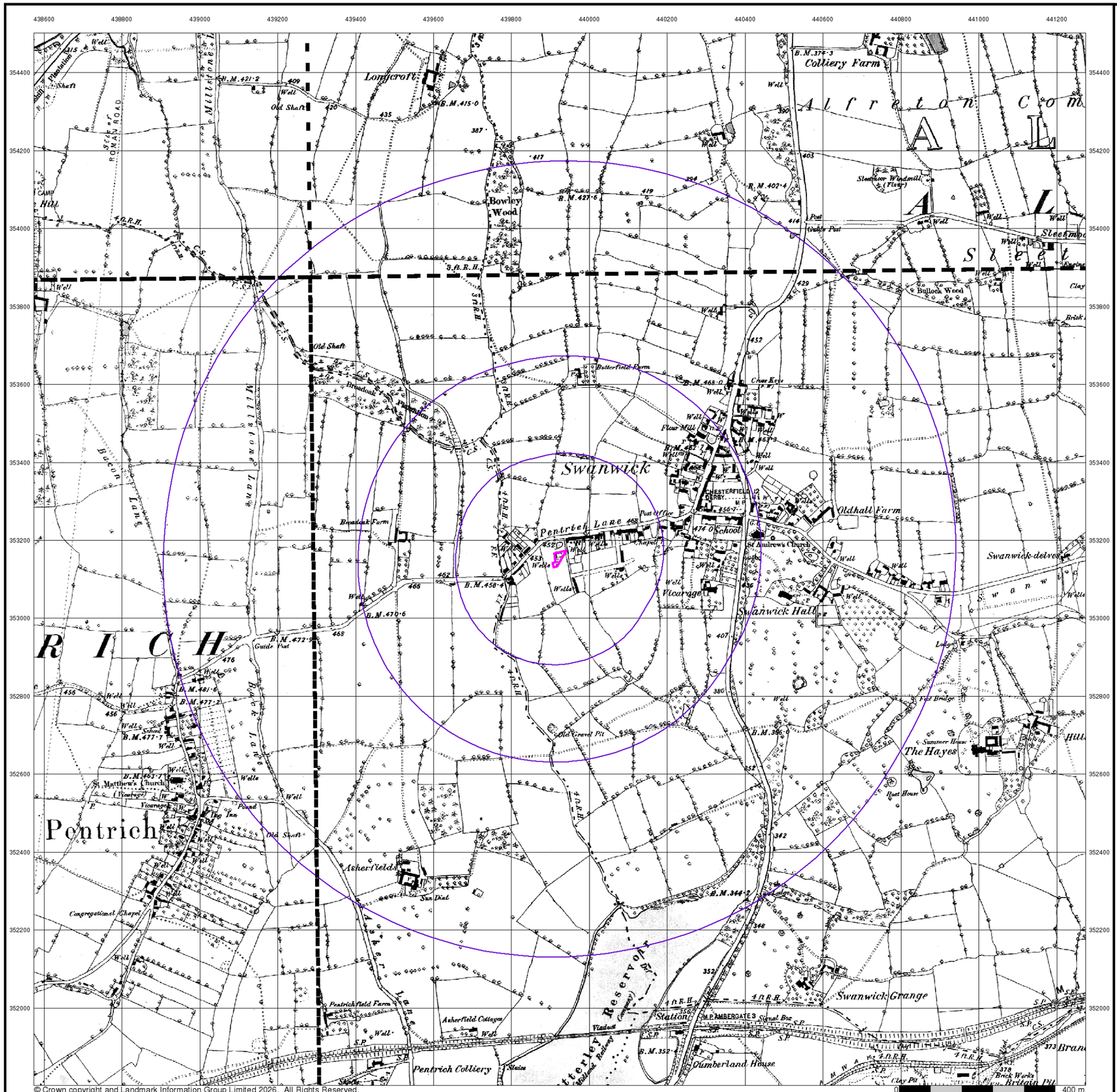
Longcroft
Colliery Farm
Alfreton Common
Bowley Wood
Bullock Wood
Swanwick
Pentrich Lane
Oldhall Farm
Swanwick Hall
Vicarage
Swanwick Grange
The Hayes
Pentrich
Butterfields Farm
Broadoak Farm
Pentrich Field Farm
Asherfields
Pentrich Colliery
Cumberland House
Old Shaft
Old Gravel Pit
Flour Mill
Clear Eyes
Guide Post
Toll House
Brick Works
Clay Pit
Sleetmoor Windmill
Roman Road
Bacon Lane
Asherfield Lane
Alfreton Lane
Swanwick Delves
Congregational Chapel
St Matthew's Church
St Andrew's Church
Sun Dial
Signal Box
Viaduct
Stairs
Pound
Post Office
Summer House
Lodge
Foot Bridge
Chapel
School
Stables
Gate
Gates
Post
Well
Wells
Shaft
Hill
Camp
Plantation
Sand Pit
Brick
Clay
Sleetmoor
Swanwick Delves
Midland Railway
Alfreton Lane
Bacon Lane
Asherfield Lane
Pentrich Lane
Roman Road
Alfreton Common
Sleetmoor
Swanwick Delves
Swanwick Grange
Brick Works
Britain Pit
Pentrich Colliery
Asherfields
Pentrich
Swanwick Hall
Oldhall Farm
Bullock Wood
Bowley Wood
Longcroft
Colliery Farm
The Hayes
Swanwick Grange
Swanwick Delves
Alfreton Common
Sleetmoor
Swanwick
Pentrich
Alfreton
Ricch
Derby
Chesterfield 12
Derby
Station

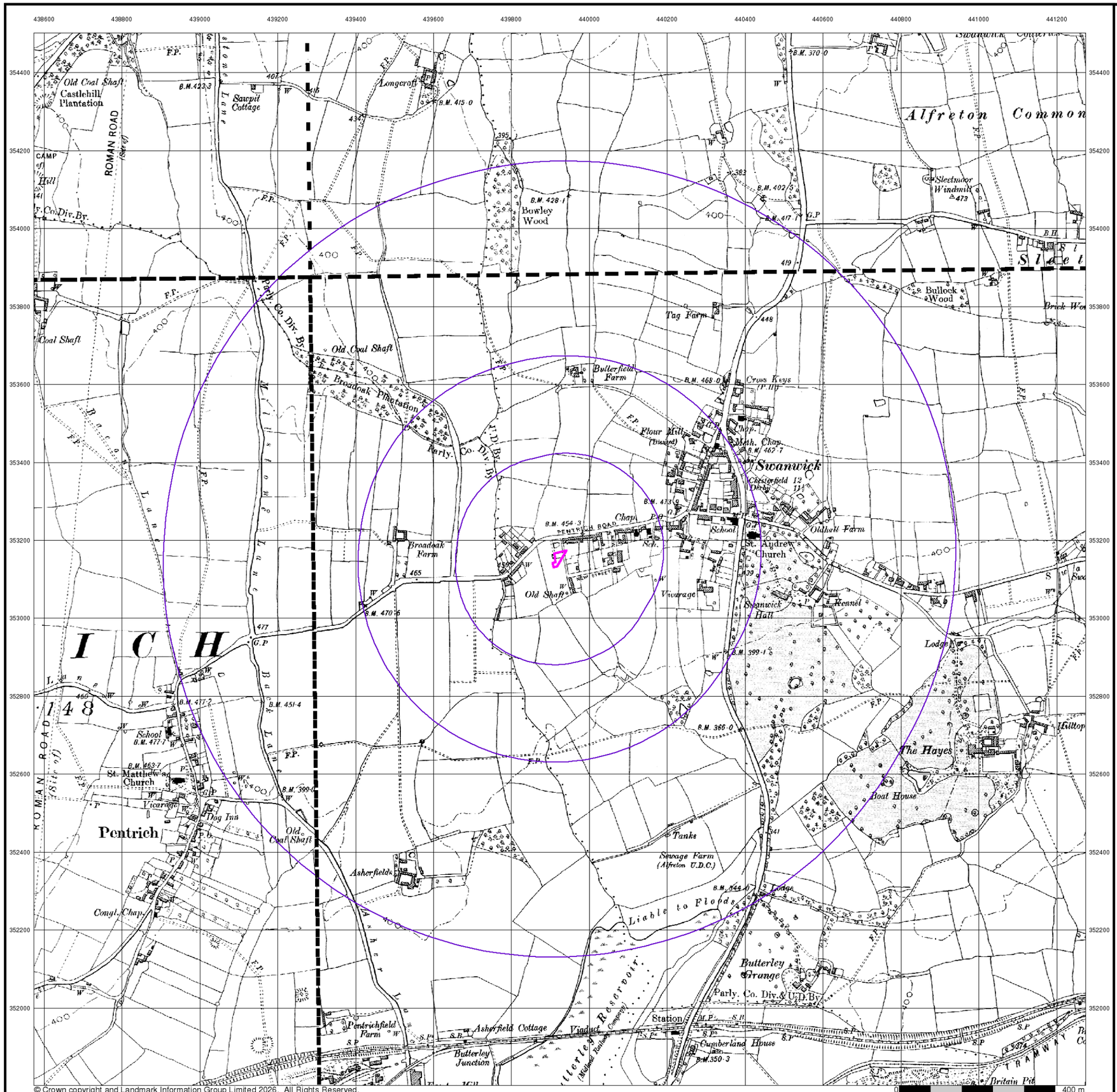

© Crown copyright and Landmark Information Group Limited 2026. All Rights Reserved.

Envirocheck®

LANDMARK INFORMATION GROUP®

Derbyshire

Published 1900

Source map scale - 1:10,560

The historical maps shown were reproduced from maps predominantly held at the scale adopted for England, Wales and Scotland in the 1840`s. In 1854 the 1:2,500 scale was adopted for mapping urban areas; these maps were used to update the 1:10,560 maps. The published date given therefore is often some years later than the surveyed date. Before 1938, all OS maps were based on the Cassini Projection, with independent surveys of a single county or group of counties, giving rise to significant inaccuracies in outlying areas. In the late 1940`s, a Provisional Edition was produced, which updated the 1:10,560 mapping from a number of sources. The maps appear unfinished - with all military camps and other strategic sites removed. These maps were initially overprinted with the National Grid. In 1970, the first 1:10,000 maps were produced using the Transverse Mercator Projection. The revision process continued until recently, with new editions appearing every 10 years or so for urban areas.

Map Name(s) and Date(s)

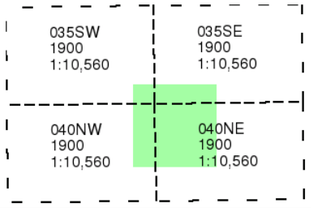

Historical Map - Slice A

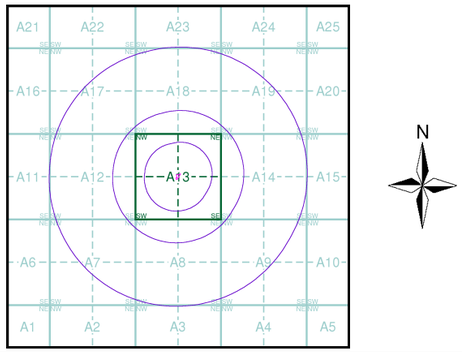

Order Details

Order Number:	398113418_1_1
Customer Ref:	42458 Western Ave
National Grid Reference:	439920, 353150
Slice:	A
Site Area (Ha):	0.07
Search Buffer (m):	1000

Site Details

19, Western Avenue, Swanwick, Alfreton, DE55 1DA

Landmark INFORMATION GROUP

Tel: 0844 844 9952
Fax: 0844 844 9951
Web: www.envirocheck.co.uk

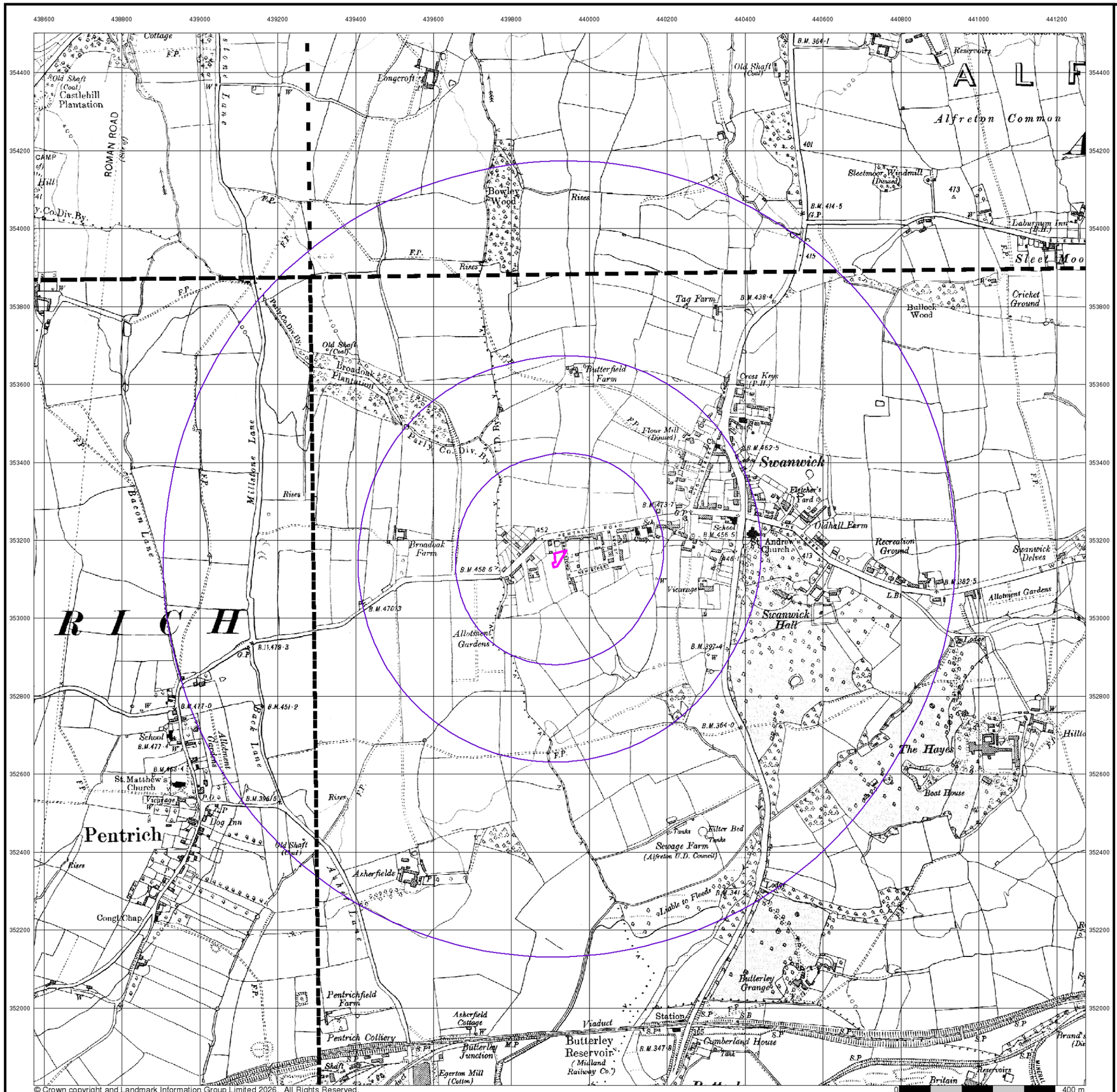

Envirocheck®

LANDMARK INFORMATION GROUP®

Derbyshire

Published 1921

Source map scale - 1:10,560

The historical maps shown were reproduced from maps predominantly held at the scale adopted for England, Wales and Scotland in the 1840`s. In 1854 the 1:2,500 scale was adopted for mapping urban areas; these maps were used to update the 1:10,560 maps. The published date given therefore is often some years later than the surveyed date. Before 1938, all OS maps were based on the Cassini Projection, with independent surveys of a single county or group of counties, giving rise to significant inaccuracies in outlying areas. In the late 1940`s, a Provisional Edition was produced, which updated the 1:10,560 mapping from a number of sources. The maps appear unfinished - with all military camps and other strategic sites removed. These maps were initially overprinted with the National Grid. In 1970, the first 1:10,000 maps were produced using the Transverse Mercator Projection. The revision process continued until recently, with new editions appearing every 10 years or so for urban areas.

Map Name(s) and Date(s)

035SW 1921 1:10,560	035SE 1921 1:10,560
040NW 1921 1:10,560	040NE 1921 1:10,560

Historical Map - Slice A

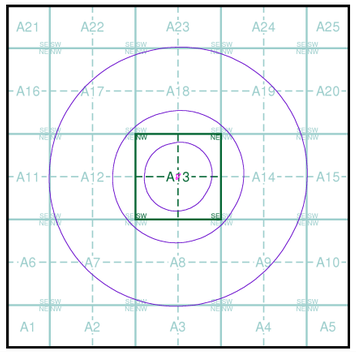

Order Details

Order Number:	398113418_1_1
Customer Ref:	42458 Western Ave
National Grid Reference:	439920, 353150
Slice:	A
Site Area (Ha):	0.07
Search Buffer (m):	1000

Site Details

19, Western Avenue, Swanwick, Alfreton, DE55 1DA

Landmark INFORMATION GROUP

Tel: 0844 844 9952
Fax: 0844 844 9951
Web: www.envirocheck.co.uk

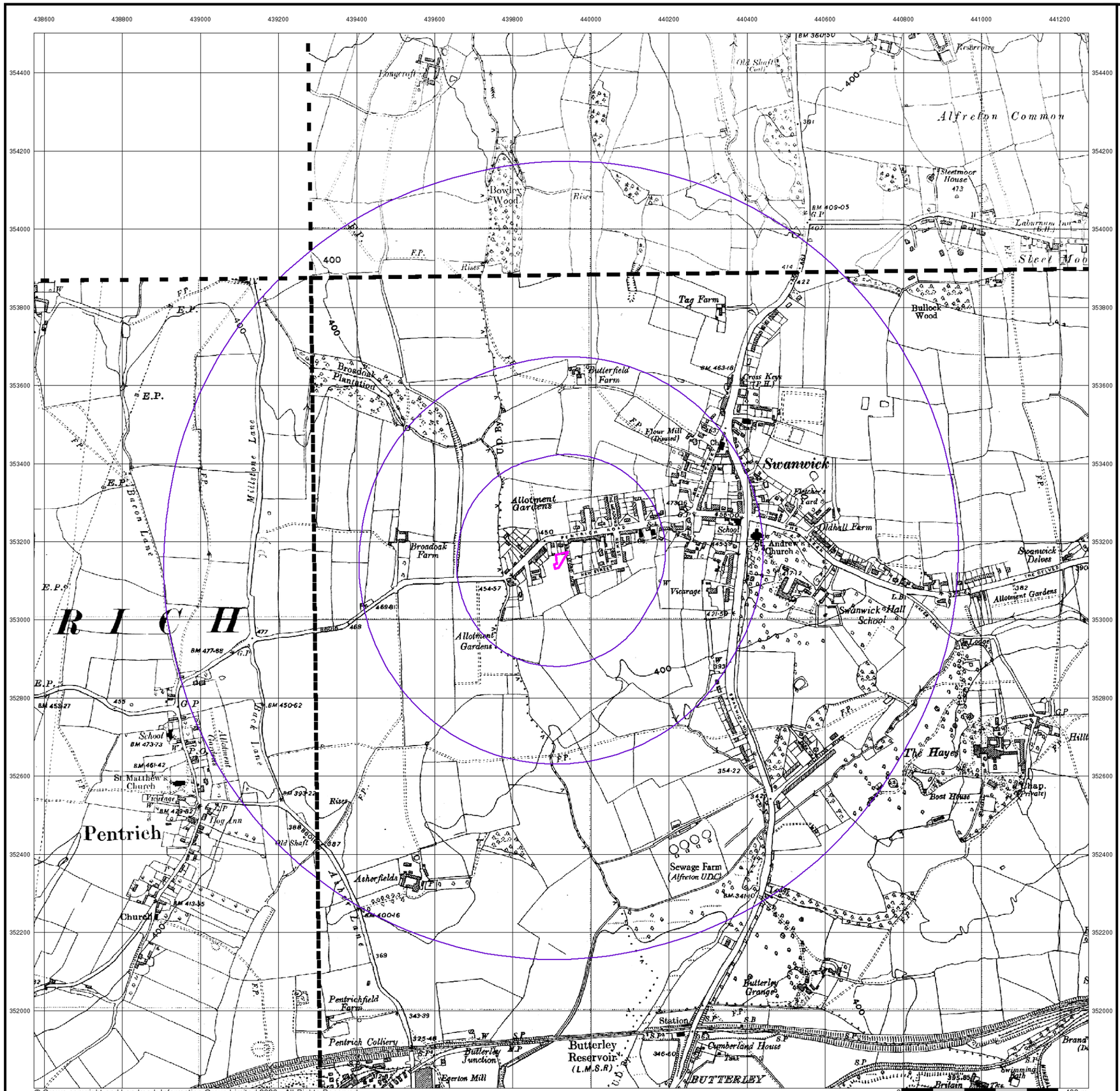

© Crown copyright and Landmark Information Group Limited 2026. All Rights Reserved.

Envirocheck®

LANDMARK INFORMATION GROUP®

Derbyshire

Published 1938 - 1939

Source map scale - 1:10,560

The historical maps shown were reproduced from maps predominantly held at the scale adopted for England, Wales and Scotland in the 1840`s. In 1854 the 1:2,500 scale was adopted for mapping urban areas; these maps were used to update the 1:10,560 maps. The published date given therefore is often some years later than the surveyed date. Before 1938, all OS maps were based on the Cassini Projection, with independent surveys of a single county or group of counties, giving rise to significant inaccuracies in outlying areas. In the late 1940`s, a Provisional Edition was produced, which updated the 1:10,560 mapping from a number of sources. The maps appear unfinished - with all military camps and other strategic sites removed. These maps were initially overprinted with the National Grid. In 1970, the first 1:10,000 maps were produced using the Transverse Mercator Projection. The revision process continued until recently, with new editions appearing every 10 years or so for urban areas.

Map Name(s) and Date(s)

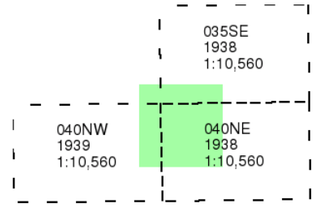

Historical Map - Slice A

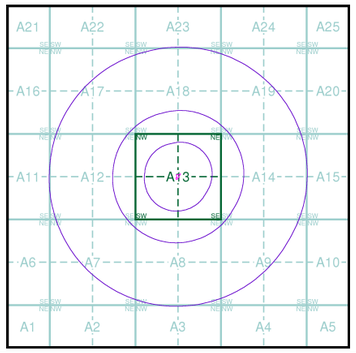

Order Details

Order Number:	398113418_1_1
Customer Ref:	42458 Western Ave
National Grid Reference:	439920, 353150
Slice:	A
Site Area (Ha):	0.07
Search Buffer (m):	1000

Site Details

19, Western Avenue, Swanwick, Alfreton, DE55 1DA

Landmark INFORMATION GROUP

Tel: 0844 844 9952
Fax: 0844 844 9951
Web: www.envirocheck.co.uk

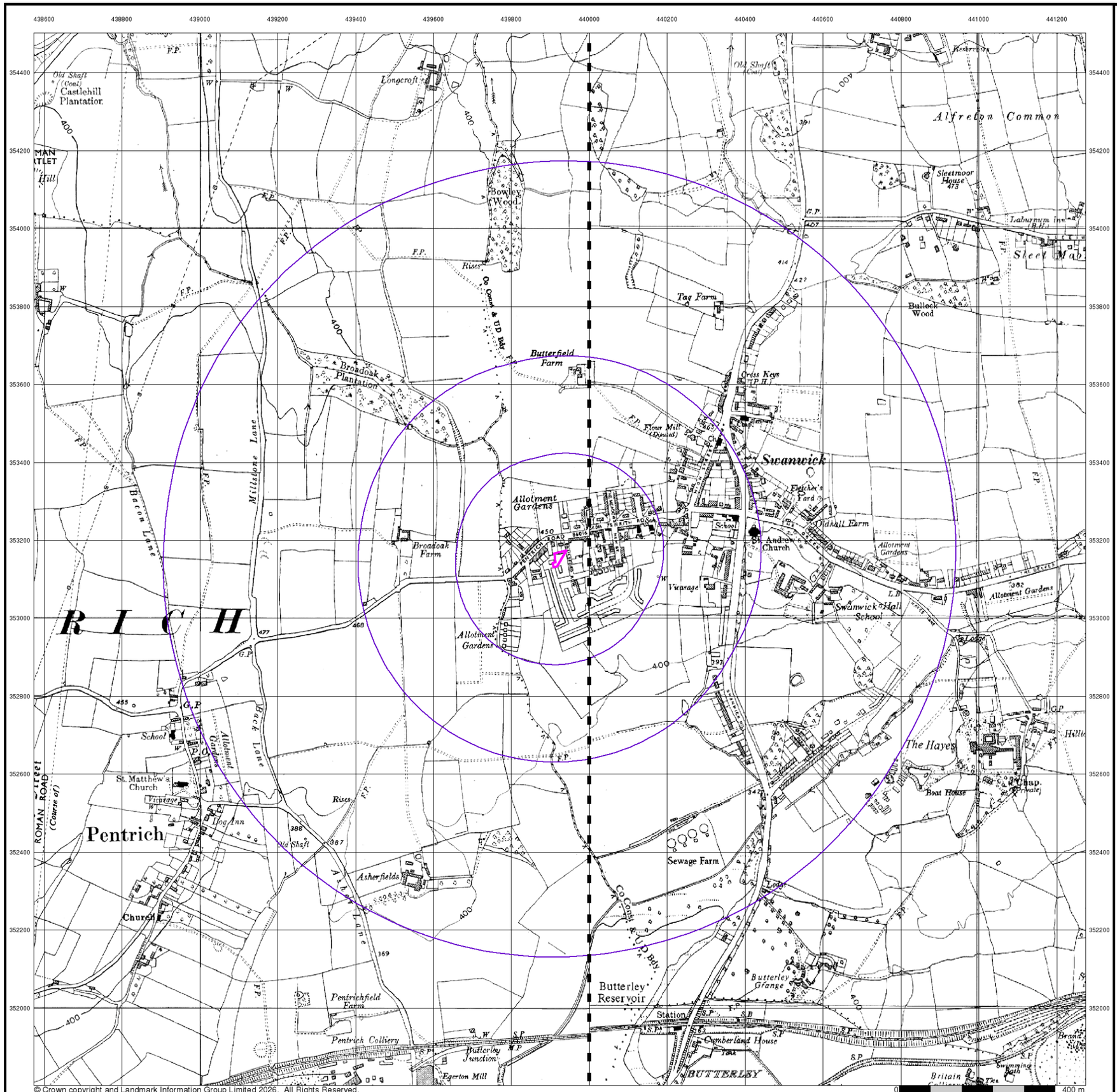

© Crown copyright and Landmark Information Group Limited 2026. All Rights Reserved.

Envirocheck®

LANDMARK INFORMATION GROUP®

Ordnance Survey Plan

Published 1955

Source map scale - 1:10,000

The historical maps shown were reproduced from maps predominantly held at the scale adopted for England, Wales and Scotland in the 1840`s. In 1854 the 1:2,500 scale was adopted for mapping urban areas; these maps were used to update the 1:10,560 maps. The published date given therefore is often some years later than the surveyed date. Before 1938, all OS maps were based on the Cassini Projection, with independent surveys of a single county or group of counties, giving rise to significant inaccuracies in outlying areas. In the late 1940`s, a Provisional Edition was produced, which updated the 1:10,560 mapping from a number of sources. The maps appear unfinished - with all military camps and other strategic sites removed. These maps were initially overprinted with the National Grid. In 1970, the first 1:10,000 maps were produced using the Transverse Mercator Projection. The revision process continued until recently, with new editions appearing every 10 years or so for urban areas.

Map Name(s) and Date(s)

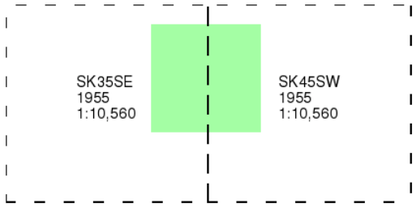

Historical Map - Slice A

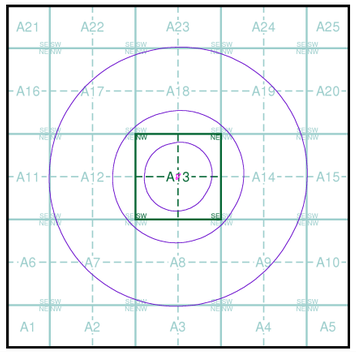

Order Details

Order Number:	398113418_1_1
Customer Ref:	42458 Western Ave
National Grid Reference:	439920, 353150
Slice:	A
Site Area (Ha):	0.07
Search Buffer (m):	1000

Site Details

19, Western Avenue, Swanwick, Alfreton, DE55 1DA

Landmark® INFORMATION GROUP

Tel: 0844 844 9952
Fax: 0844 844 9951
Web: www.envirocheck.co.uk

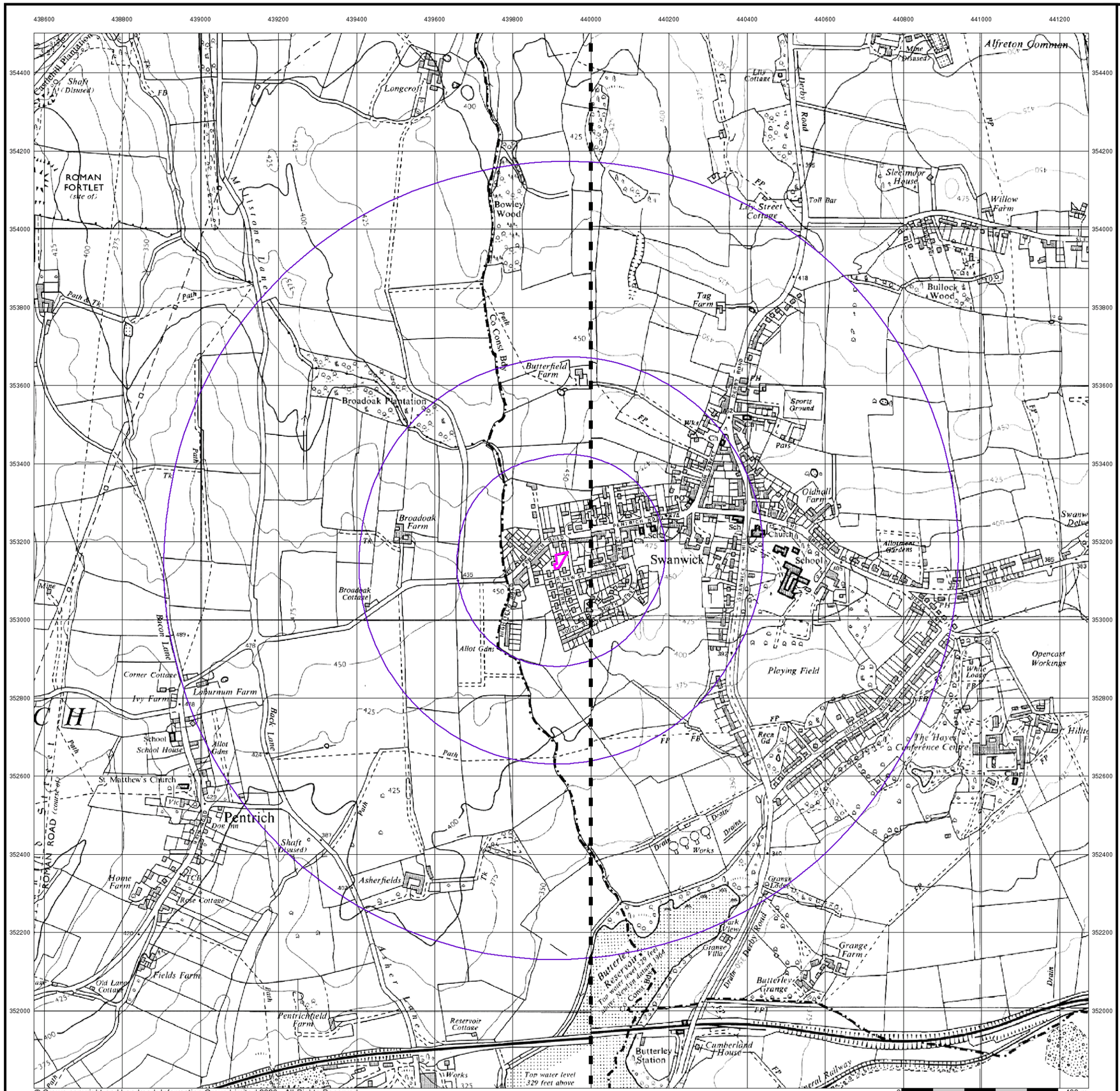

© Crown copyright and Landmark Information Group Limited 2026. All Rights Reserved.

Envirocheck®

LANDMARK INFORMATION GROUP®

Ordnance Survey Plan

Published 1967

Source map scale - 1:10,000

The historical maps shown were reproduced from maps predominantly held at the scale adopted for England, Wales and Scotland in the 1840`s. In 1854 the 1:2,500 scale was adopted for mapping urban areas; these maps were used to update the 1:10,560 maps. The published date given therefore is often some years later than the surveyed date. Before 1938, all OS maps were based on the Cassini Projection, with independent surveys of a single county or group of counties, giving rise to significant inaccuracies in outlying areas. In the late 1940`s, a Provisional Edition was produced, which updated the 1:10,560 mapping from a number of sources. The maps appear unfinished - with all military camps and other strategic sites removed. These maps were initially overprinted with the National Grid. In 1970, the first 1:10,000 maps were produced using the Transverse Mercator Projection. The revision process continued until recently, with new editions appearing every 10 years or so for urban areas.

Map Name(s) and Date(s)

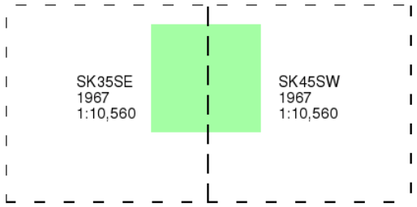

Historical Map - Slice A

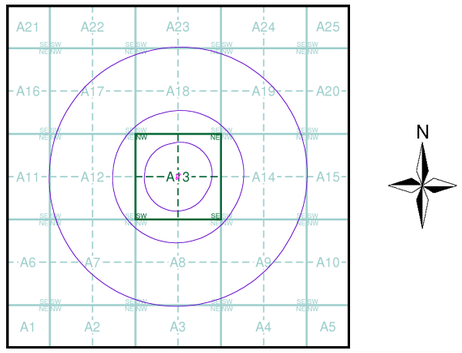

Order Details

Order Number:	398113418_1_1
Customer Ref:	42458 Western Ave
National Grid Reference:	439920, 353150
Slice:	A
Site Area (Ha):	0.07
Search Buffer (m):	1000

Site Details

19, Western Avenue, Swanwick, Alfreton, DE55 1DA

Landmark® INFORMATION GROUP

Tel: 0844 844 9952
Fax: 0844 844 9951
Web: www.envirocheck.co.uk

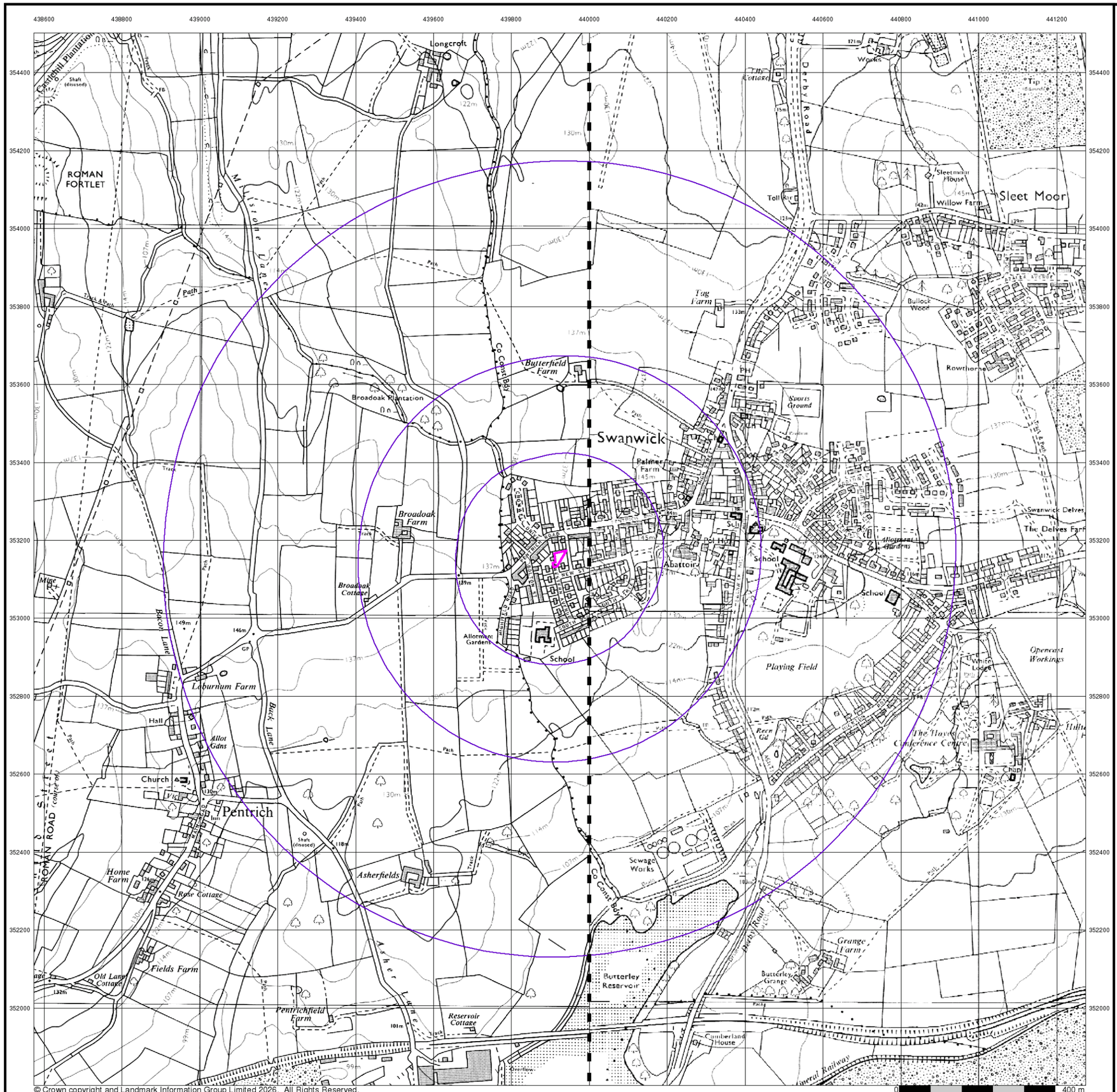

© Crown copyright and Landmark Information Group Limited 2026. All Rights Reserved.

Envirocheck®

LANDMARK INFORMATION GROUP®

Ordnance Survey Plan

Published 1977 - 1978

Source map scale - 1:10,000

The historical maps shown were reproduced from maps predominantly held at the scale adopted for England, Wales and Scotland in the 1840`s. In 1854 the 1:2,500 scale was adopted for mapping urban areas; these maps were used to update the 1:10,560 maps. The published date given therefore is often some years later than the surveyed date. Before 1938, all OS maps were based on the Cassini Projection, with independent surveys of a single county or group of counties, giving rise to significant inaccuracies in outlying areas. In the late 1940`s, a Provisional Edition was produced, which updated the 1:10,560 mapping from a number of sources. The maps appear unfinished - with all military camps and other strategic sites removed. These maps were initially overprinted with the National Grid. In 1970, the first 1:10,000 maps were produced using the Transverse Mercator Projection. The revision process continued until recently, with new editions appearing every 10 years or so for urban areas.

Map Name(s) and Date(s)

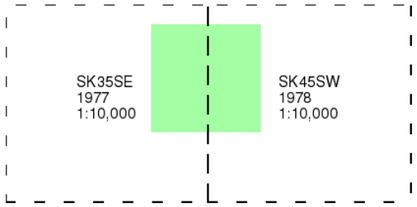

Historical Map - Slice A

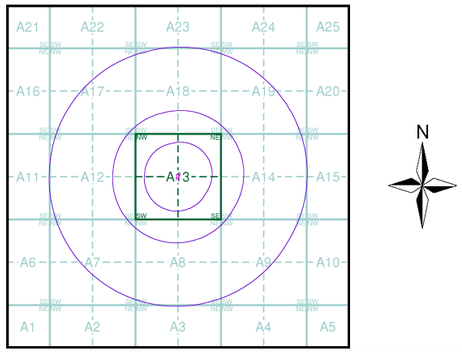

Order Details

Order Number:	398113418_1_1
Customer Ref:	42458 Western Ave
National Grid Reference:	439920, 353150
Slice:	A
Site Area (Ha):	0.07
Search Buffer (m):	1000

Site Details

19, Western Avenue, Swanwick, Alfreton, DE55 1DA

Landmark® INFORMATION GROUP

Tel: 0844 844 9952
Fax: 0844 844 9951
Web: www.envirocheck.co.uk



Envirocheck®

LANDMARK INFORMATION GROUP®

Ordnance Survey Plan

Published 1989

Source map scale - 1:10,000

The historical maps shown were reproduced from maps predominantly held at the scale adopted for England, Wales and Scotland in the 1840`s. In 1854 the 1:2,500 scale was adopted for mapping urban areas; these maps were used to update the 1:10,560 maps. The published date given therefore is often some years later than the surveyed date. Before 1938, all OS maps were based on the Cassini Projection, with independent surveys of a single county or group of counties, giving rise to significant inaccuracies in outlying areas. In the late 1940`s, a Provisional Edition was produced, which updated the 1:10,560 mapping from a number of sources. The maps appear unfinished - with all military camps and other strategic sites removed. These maps were initially overprinted with the National Grid. In 1970, the first 1:10,000 maps were produced using the Transverse Mercator Projection. The revision process continued until recently, with new editions appearing every 10 years or so for urban areas.

Map Name(s) and Date(s)

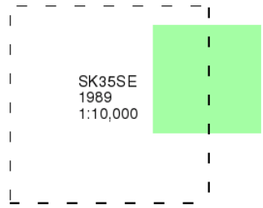

Historical Map - Slice A

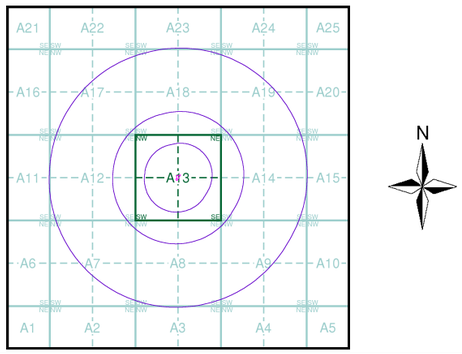

Order Details

Order Number:	398113418_1_1
Customer Ref:	42458 Western Ave
National Grid Reference:	439920, 353150
Slice:	A
Site Area (Ha):	0.07
Search Buffer (m):	1000

Site Details

19, Western Avenue, Swanwick, Alfreton, DE55 1DA

Landmark® INFORMATION GROUP

Tel: 0844 844 9952
Fax: 0844 844 9951
Web: www.envirocheck.co.uk

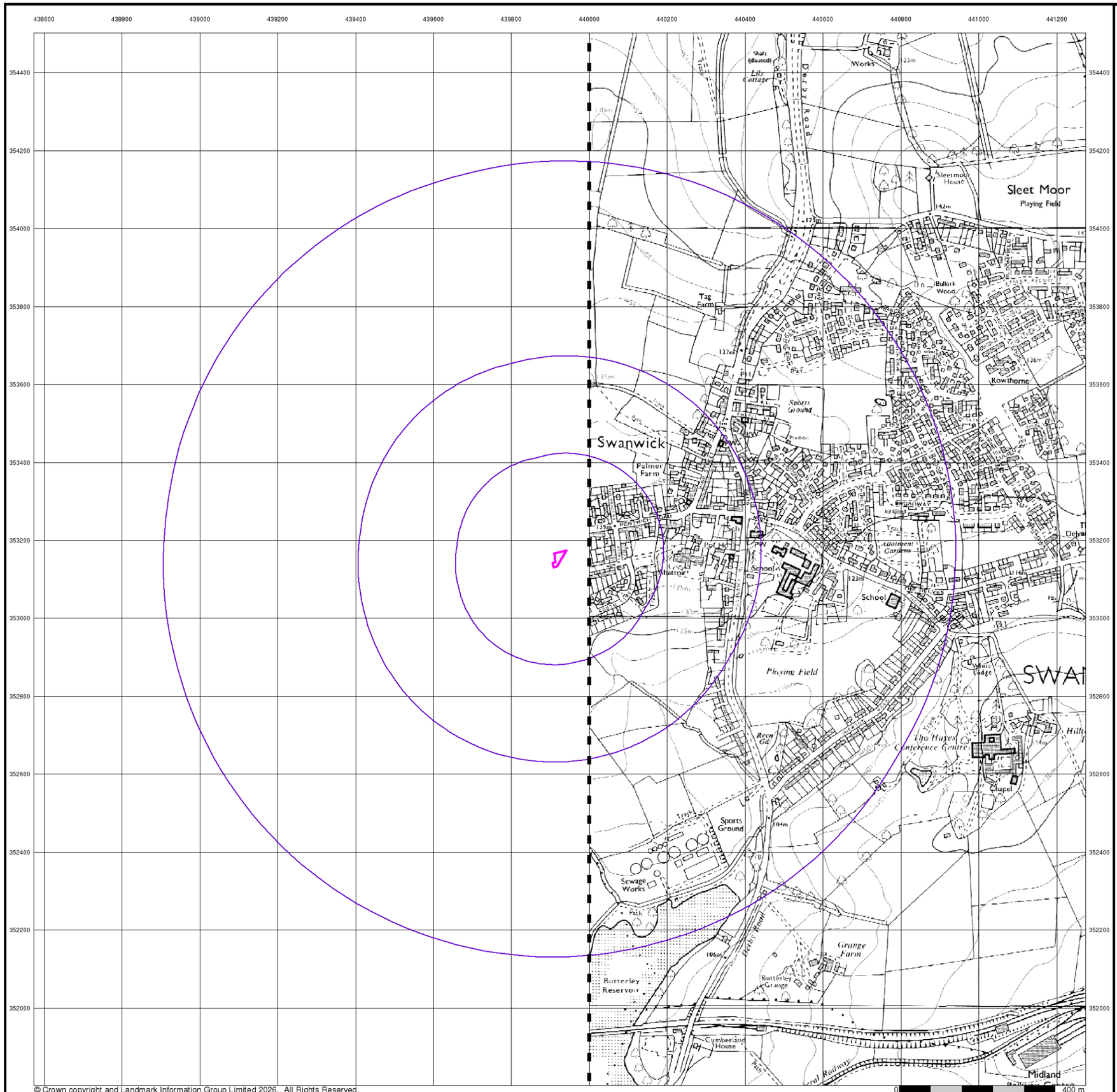

© Crown copyright and Landmark Information Group Limited 2026. All Rights Reserved.

Envirocheck®

LANDMARK INFORMATION GROUP®

Ordnance Survey Plan

Published 1990

Source map scale - 1:10,000

The historical maps shown were reproduced from maps predominantly held at the scale adopted for England, Wales and Scotland in the 1840`s. In 1854 the 1:2,500 scale was adopted for mapping urban areas; these maps were used to update the 1:10,560 maps. The published date given therefore is often some years later than the surveyed date. Before 1938, all OS maps were based on the Cassini Projection, with independent surveys of a single county or group of counties, giving rise to significant inaccuracies in outlying areas. In the late 1940`s, a Provisional Edition was produced, which updated the 1:10,560 mapping from a number of sources. The maps appear unfinished - with all military camps and other strategic sites removed. These maps were initially overprinted with the National Grid. In 1970, the first 1:10,000 maps were produced using the Transverse Mercator Projection. The revision process continued until recently, with new editions appearing every 10 years or so for urban areas.

Map Name(s) and Date(s)

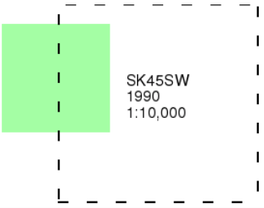

Historical Map - Slice A

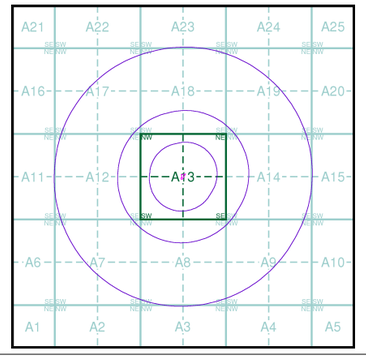

Order Details

Order Number:	398113418_1_1
Customer Ref:	42458 Western Ave
National Grid Reference:	439920, 353150
Slice:	A
Site Area (Ha):	0.07
Search Buffer (m):	1000

Site Details

19, Western Avenue, Swanwick, Alfreton, DE55 1DA

Landmark® INFORMATION GROUP

Tel: 0844 844 9952
Fax: 0844 844 9951
Web: www.envirocheck.co.uk



Envirocheck®

LANDMARK INFORMATION GROUP®

10k Raster Mapping

Published 2000

Source map scale - 1:10,000

The historical maps shown were produced from the Ordnance Survey`s 1:10,000 colour raster mapping. These maps are derived from Landplan which replaced the old 1:10,000 maps originally published in 1970. The data is highly detailed showing buildings, fences and field boundaries as well as all roads, tracks and paths. Road names are also included together with the relevant road number and classification. Boundary information depiction includes county, unitary authority, district, civil parish and constituency.

Map Name(s) and Date(s)

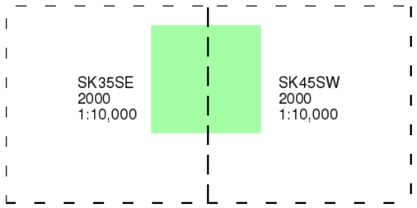

Historical Map - Slice A

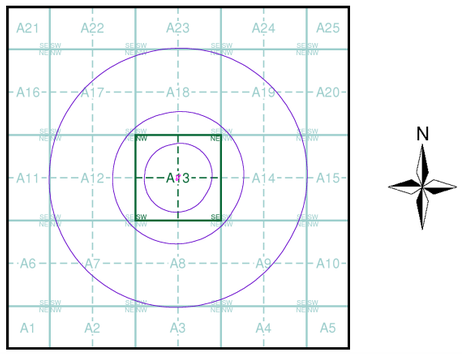

Order Details

Order Number:	398113418_1_1
Customer Ref:	42458 Western Ave
National Grid Reference:	439920, 353150
Slice:	A
Site Area (Ha):	0.07
Search Buffer (m):	1000

Site Details

19, Western Avenue, Swanwick, Alfreton, DE55 1DA

Landmark® INFORMATION GROUP

Tel: 0844 844 9952
Fax: 0844 844 9951
Web: www.envirocheck.co.uk



Envirocheck®

LANDMARK INFORMATION GROUP®

10k Raster Mapping

Published 2006

Source map scale - 1:10,000

The historical maps shown were produced from the Ordnance Survey`s 1:10,000 colour raster mapping. These maps are derived from Landplan which replaced the old 1:10,000 maps originally published in 1970. The data is highly detailed showing buildings, fences and field boundaries as well as all roads, tracks and paths. Road names are also included together with the relevant road number and classification. Boundary information depiction includes county, unitary authority, district, civil parish and constituency.

Map Name(s) and Date(s)

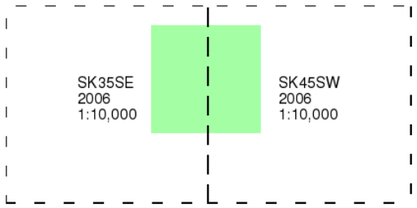

Historical Map - Slice A

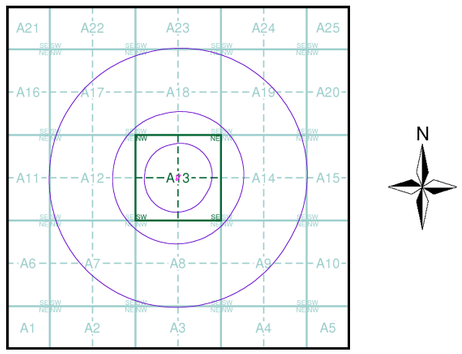

Order Details

Order Number:	398113418_1_1
Customer Ref:	42458 Western Ave
National Grid Reference:	439920, 353150
Slice:	A
Site Area (Ha):	0.07
Search Buffer (m):	1000

Site Details

19, Western Avenue, Swanwick, Alfreton, DE55 1DA

Landmark® INFORMATION GROUP

Tel: 0844 844 9952
Fax: 0844 844 9951
Web: www.envirocheck.co.uk



Envirocheck®

LANDMARK INFORMATION GROUP®

VectorMap Local

Published 2025

Source map scale - 1:10,000

VectorMap Local (Raster) is Ordnance Survey's highest detailed 'backdrop' mapping product. These maps are produced from OS's VectorMap Local, a simple vector dataset at a nominal scale of 1:10,000, covering the whole of Great Britain, that has been designed for creating graphical mapping. OS VectorMap Local is derived from large-scale information surveyed at 1:1250 scale (covering major towns and cities),1:2500 scale (smaller towns, villages and developed rural areas), and 1:10 000 scale (mountain, moorland and river estuary areas).

Map Name(s) and Date(s)

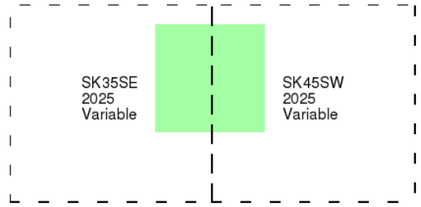

Historical Map - Slice A

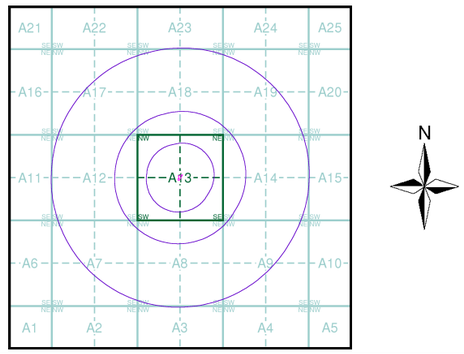

Order Details

Order Number:	398113418_1_1
Customer Ref:	42458 Western Ave
National Grid Reference:	439920, 353150
Slice:	A
Site Area (Ha):	0.07
Search Buffer (m):	1000

Site Details

19, Western Avenue, Swanwick, Alfreton, DE55 1DA

Landmark® INFORMATION GROUP

Tel: 0844 844 9952
Fax: 0844 844 9951
Web: www.envirocheck.co.uk

Historical Mapping Legends

Ordnance Survey County Series and Ordnance Survey Plan 1:2,500

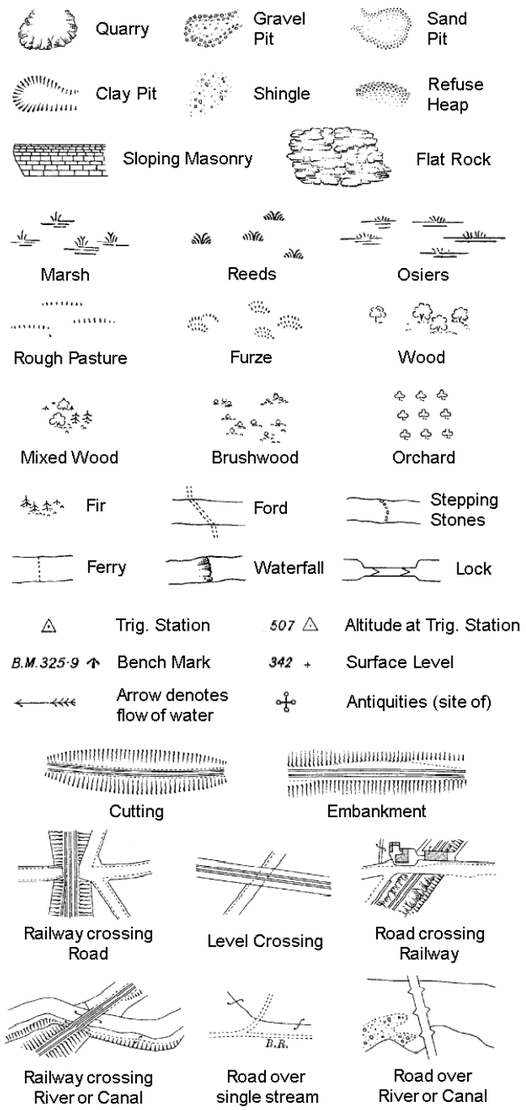

County Boundary (Geographical)

County & Civil Parish Boundary

Administrative County & Civil Parish Boundary

Co. Boro. Bdy. County Borough Boundary (England)

Co. Burgh Bdy. County Burgh Boundary (Scotland)

B P B S	Boundary Post or Stone	P.C.B	Police Call Box
B.R.	Bridle Road	P	Pump
E.P	Electricity Pylon	S.P	Signal Post
F.B.	Foot Bridge	St.	Sluice
F.P.	Foot Path	Sp.	Spring
G.P	Guide Post or Board	T.C.B	Telephone Call Box
M.S	Mile Stone	Tr.	Trough
M.P M.R	Mooring Post or Ring	W	Well

Ordnance Survey Plan, Additional SIMs and Supply of Unpublished Survey Information 1:2,500 and 1:1,250

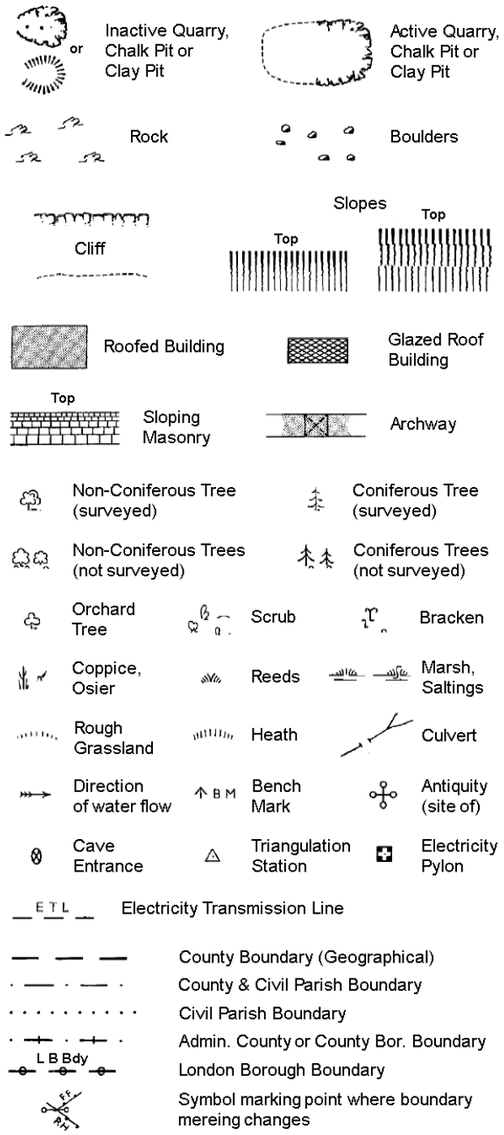

County Boundary (Geographical)

County & Civil Parish Boundary

Civil Parish Boundary

Admin. County or County Bor. Boundary

L B Bdy London Borough Boundary

Symbol marking point where boundary mereing changes

BH	Beer House	P	Pillar, Pole or Post
BP, BS	Boundary Post or Stone	PO	Post Office
Cn, C	Capstan, Crane	PC	Public Convenience
Chy	Chimney	PH	Public House
D Fn	Drinking Fountain	Pp	Pump
El P	Electricity Pillar or Post	SB, S Br	Signal Box or Bridge
FAP	Fire Alarm Pillar	SP, SL	Signal Post or Light
FB	Foot Bridge	Spr	Spring
GP	Guide Post	Tk	Tank or Track
H	Hydrant or Hydraulic	TCB	Telephone Call Box
LC	Level Crossing	TCP	Telephone Call Post
MH	Manhole	Tr	Trough
MP	Mile Post or Mooring Post	Wr Pt, Wr T	Water Point, Water Tap
MS	Mile Stone	W	Well
NTL	Normal Tidal Limit	Wd Pp	Wind Pump

Large-Scale National Grid Data 1:2,500 and 1:1,250

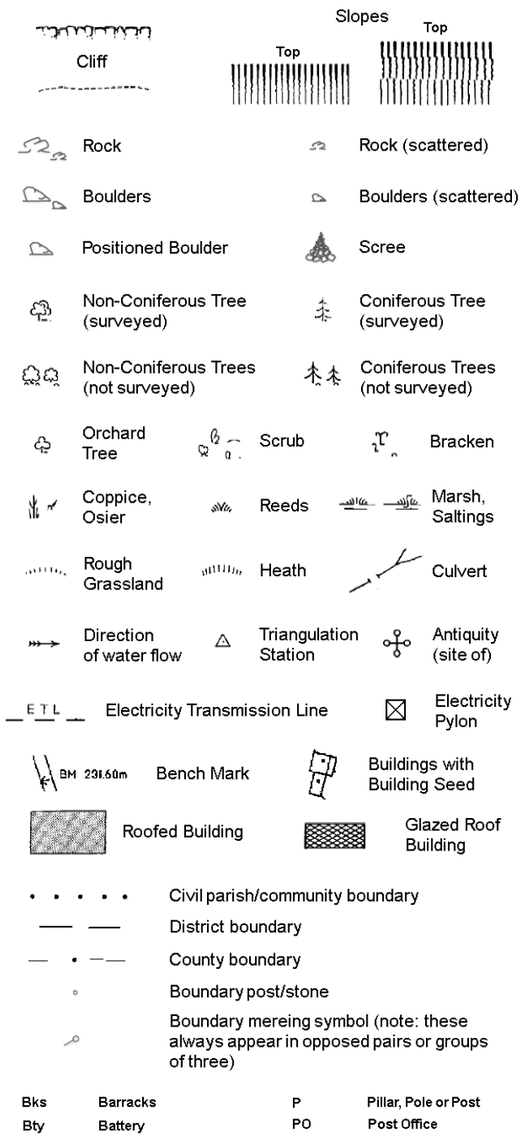

Civil parish/community boundary

District boundary

County boundary

Boundary post/stone

Boundary mereing symbol (note: these always appear in opposed pairs or groups of three)

Bks	Barracks	P	Pillar, Pole or Post
Bty	Battery	PO	Post Office
Cemy	Cemetery	PC	Public Convenience
Chy	Chimney	Pp	Pump
Cis	Cistern	Ppg Sta	Pumping Station
Dismtd Rly	Dismantled Railway	PW	Place of Worship
El Gen Sta	Electricity Generating Station	Sewage Ppg Sta	Sewage Pumping Station
El P	Electricity Pole, Pillar	SB, S Br	Signal Box or Bridge
El Sub Sta	Electricity Sub Station	SP, SL	Signal Post or Light
FB	Filter Bed	Spr	Spring
Fn / D Fn	Fountain / Drinking Ftn.	Tk	Tank or Track
Gas Gov	Gas Valve Compound	Tr	Trough
GVC	Gas Governer	Wd Pp	Wind Pump
GP	Guide Post	Wr Pt, Wr T	Water Point, Water Tap
MH	Manhole	Wks	Works (building or area)
MP, MS	Mile Post or Mile Stone	W	Well

Envirocheck®

LANDMARK INFORMATION GROUP®

Historical Mapping & Photography included:

Mapping Type	Scale	Date	Pg
Derbyshire	1:2,500	1880	2
Derbyshire	1:2,500	1900	3
Derbyshire	1:2,500	1915	4
Derbyshire	1:2,500	1937	5
Ordnance Survey Plan	1:2,500	1961 - 1962	6
Additional SIMs	1:2,500	1961 - 1978	7
Ordnance Survey Plan	1:1,250	1973	8
Supply of Unpublished Survey Information	1:2,500	1975	9
Supply of Unpublished Survey Information	1:2,500	1976	10
Additional SIMs	1:1,250	1977	11
Additional SIMs	1:2,500	1977 - 1989	12
Ordnance Survey Plan	1:2,500	1980 - 1984	13
Ordnance Survey Plan	1:1,250	1983	14
Large-Scale National Grid Data	1:2,500	1993 - 1994	15
Large-Scale National Grid Data	1:1,250	1993 - 1994	16
Large-Scale National Grid Data	1:1,250	1994	17
Large-Scale National Grid Data	1:2,500	1996	18
Historical Aerial Photography	1:2,500	1999	19

Historical Map - Segment A13

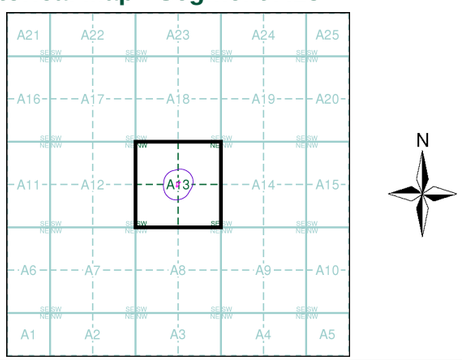

Order Details

Order Number:	398113418_1_1
Customer Ref:	42458 Western Ave
National Grid Reference:	439920, 353150
Slice:	A
Site Area (Ha):	0.07
Search Buffer (m):	100

Site Details

19, Western Avenue, Swanwick, Alfreton, DE55 1DA

Landmark® INFORMATION GROUP

Tel: 0844 844 9952
Fax: 0844 844 9951
Web: www.envirocheck.co.uk

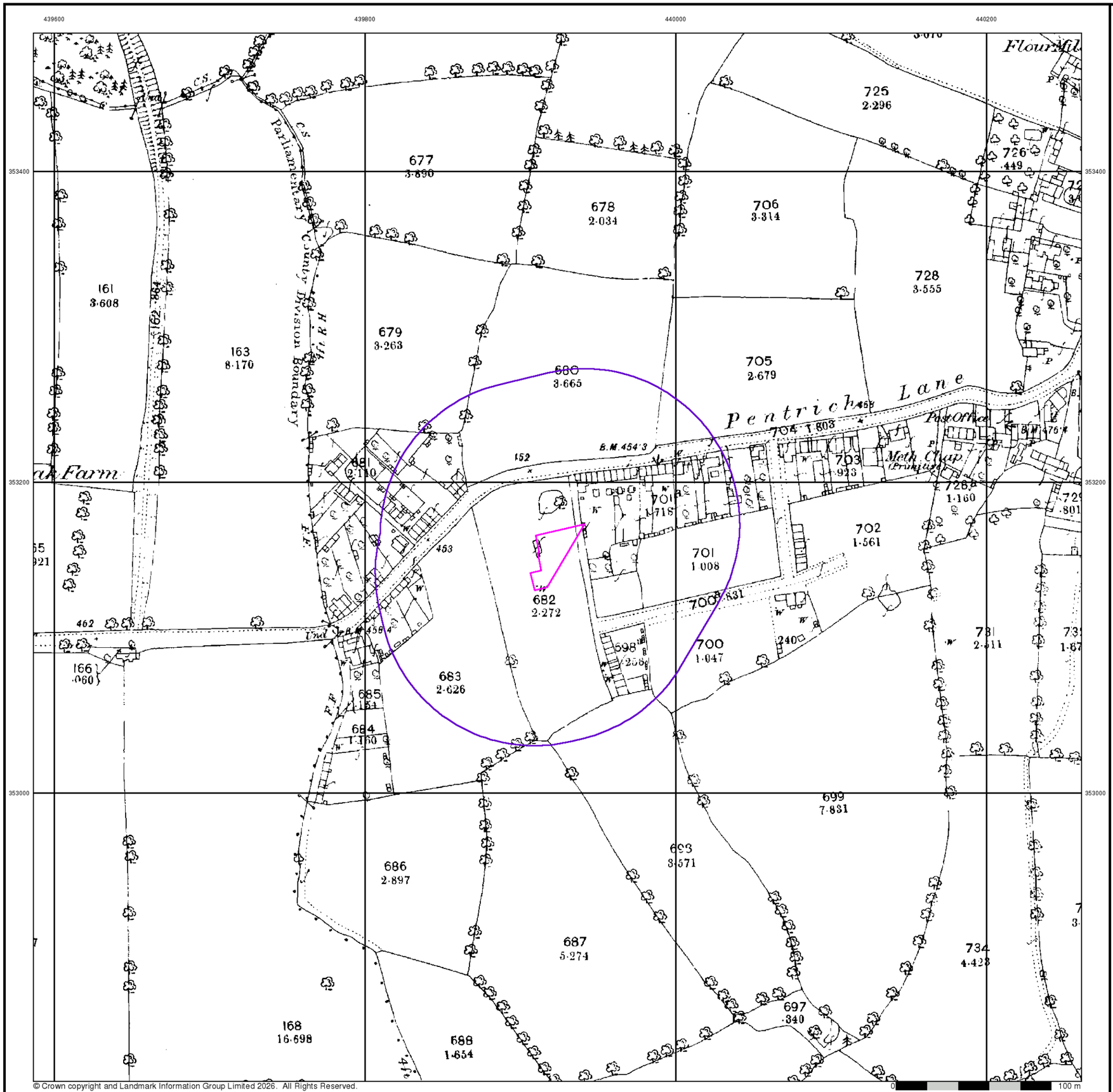

Envirocheck®

LANDMARK INFORMATION GROUP®

Derbyshire

Published 1880

Source map scale - 1:2,500

The historical maps shown were reproduced from maps predominantly held at the scale adopted for England, Wales and Scotland in the 1840`s. In 1854 the 1:2,500 scale was adopted for mapping urban areas and by 1896 it covered the whole of what were considered to be the cultivated parts of Great Britain. The published date given below is often some years later than the surveyed date. Before 1938, all OS maps were based on the Cassini Projection, with independent surveys of a single county or group of counties, giving rise to significant inaccuracies in outlying areas.

Map Name(s) and Date(s)

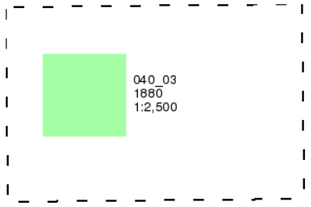

Historical Map - Segment A13

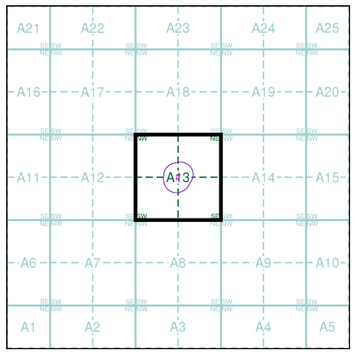

Order Details

Order Number:	398113418_1_1
Customer Ref:	42458 Western Ave
National Grid Reference:	439920, 353150
Slice:	A
Site Area (Ha):	0.07
Search Buffer (m):	100

Site Details

19, Western Avenue, Swanwick, Alfreton, DE55 1DA

Landmark INFORMATION GROUP
Tel: 0844 844 9952
Fax: 0844 844 9951
Web: www.envirocheck.co.uk

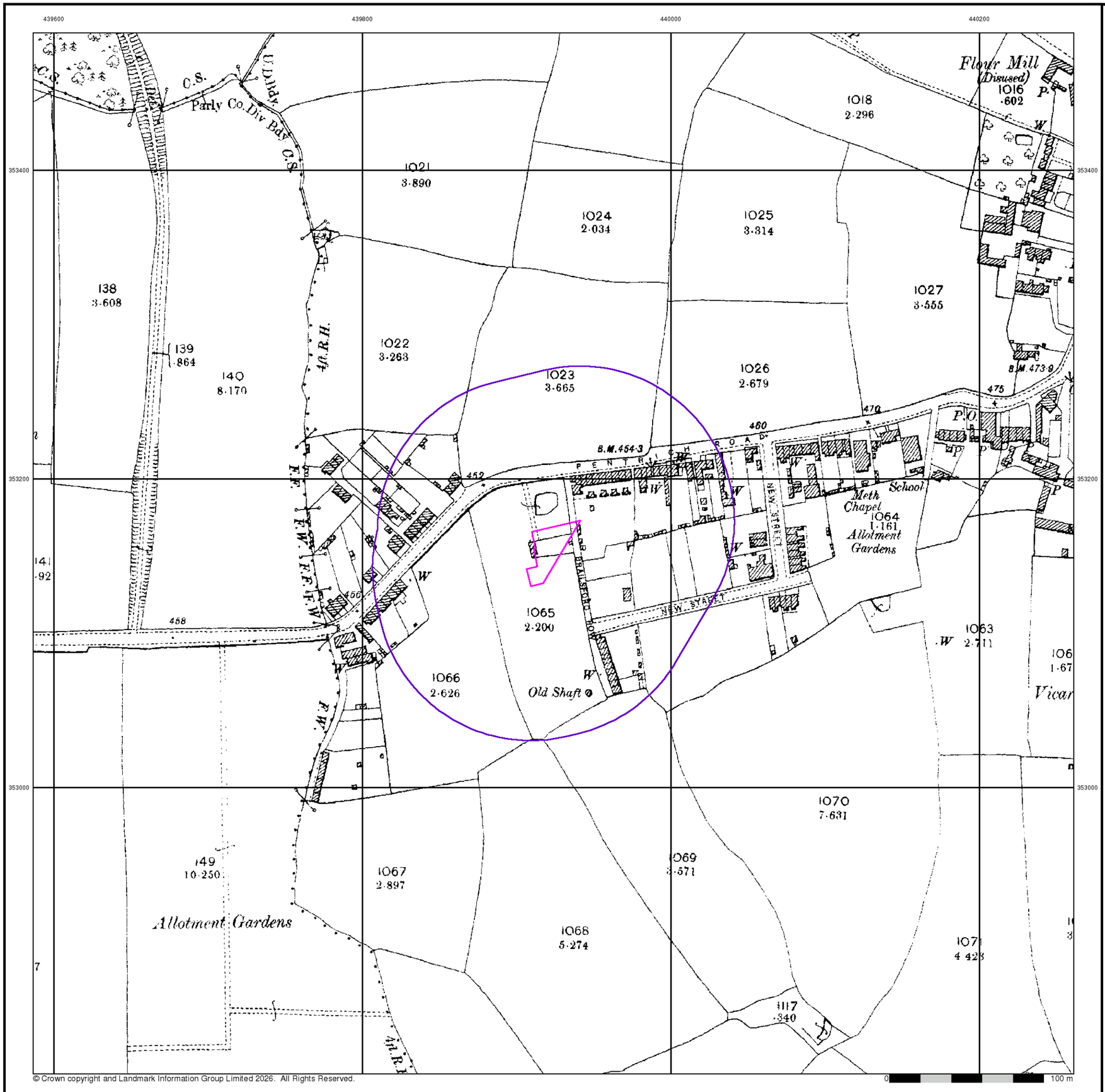

© Crown copyright and Landmark Information Group Limited 2026. All Rights Reserved.

Envirocheck®

LANDMARK INFORMATION GROUP®

Derbyshire

Published 1900

Source map scale - 1:2,500

The historical maps shown were reproduced from maps predominantly held at the scale adopted for England, Wales and Scotland in the 1840`s. In 1854 the 1:2,500 scale was adopted for mapping urban areas and by 1896 it covered the whole of what were considered to be the cultivated parts of Great Britain. The published date given below is often some years later than the surveyed date. Before 1938, all OS maps were based on the Cassini Projection, with independent surveys of a single county or group of counties, giving rise to significant inaccuracies in outlying areas.

Map Name(s) and Date(s)

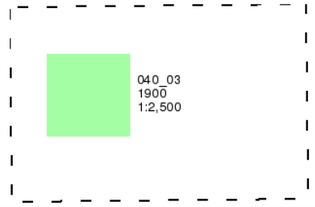

Historical Map - Segment A13

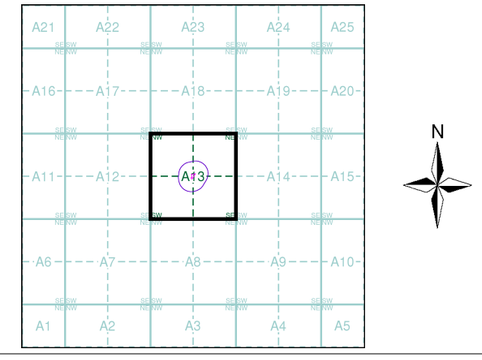

Order Details

Order Number:	398113418_1_1
Customer Ref:	42458 Western Ave
National Grid Reference:	439920, 353150
Slice:	A
Site Area (Ha):	0.07
Search Buffer (m):	100

Site Details

19, Western Avenue, Swanwick, Alfreton, DE55 1DA

Landmark® INFORMATION GROUP

Tel: 0844 844 9952
Fax: 0844 844 9951
Web: www.envirocheck.co.uk

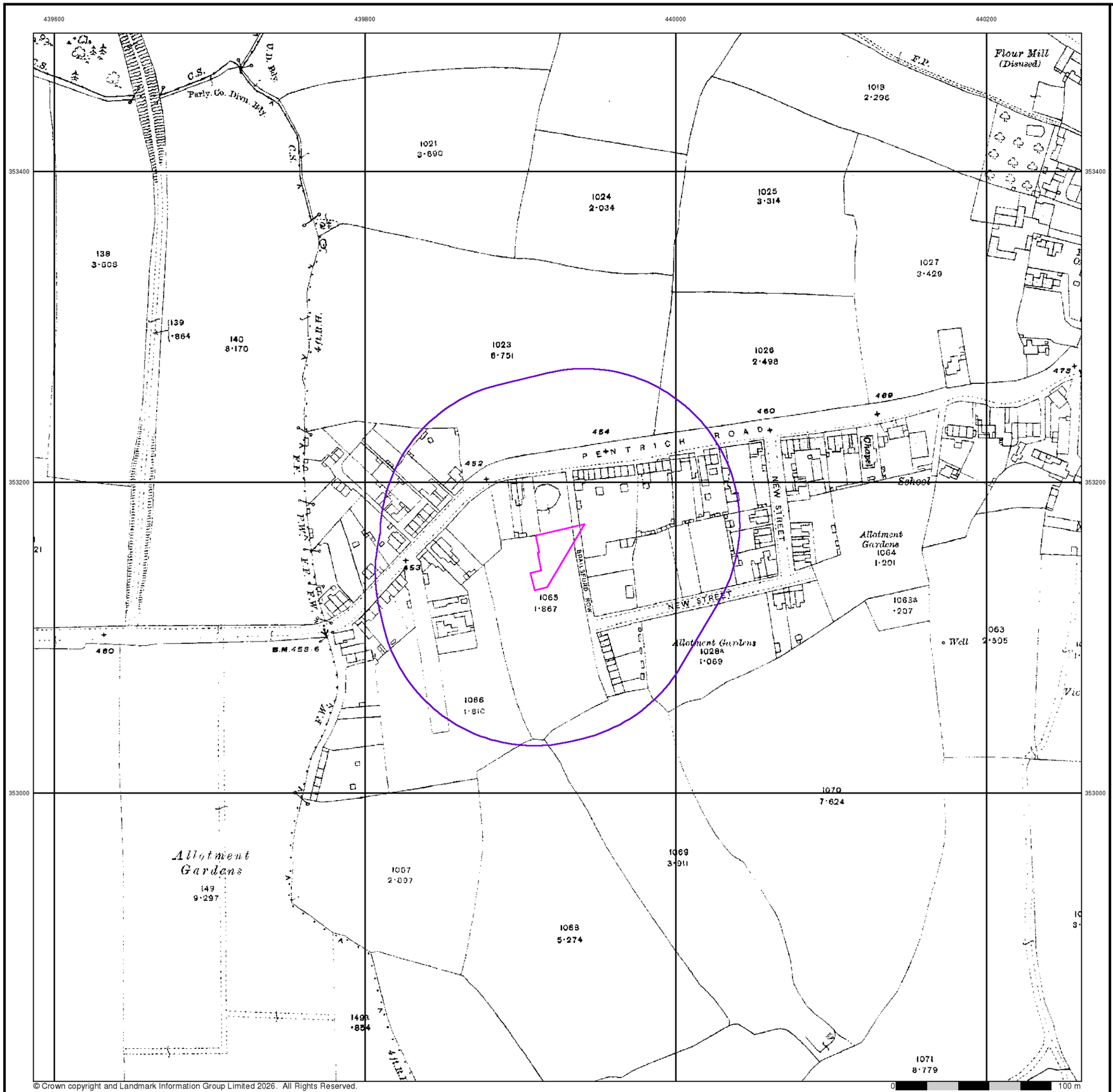

Envirocheck®

LANDMARK INFORMATION GROUP®

Derbyshire

Published 1915

Source map scale - 1:2,500

The historical maps shown were reproduced from maps predominantly held at the scale adopted for England, Wales and Scotland in the 1840`s. In 1854 the 1:2,500 scale was adopted for mapping urban areas and by 1896 it covered the whole of what were considered to be the cultivated parts of Great Britain. The published date given below is often some years later than the surveyed date. Before 1938, all OS maps were based on the Cassini Projection, with independent surveys of a single county or group of counties, giving rise to significant inaccuracies in outlying areas.

Map Name(s) and Date(s)

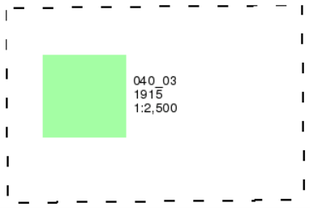

Historical Map - Segment A13

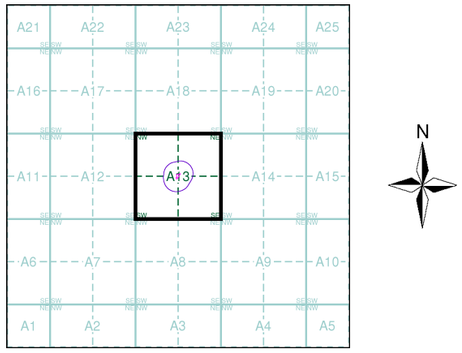

Order Details

Order Number:	398113418_1_1
Customer Ref:	42458 Western Ave
National Grid Reference:	439920, 353150
Slice:	A
Site Area (Ha):	0.07
Search Buffer (m):	100

Site Details

19, Western Avenue, Swanwick, Alfreton, DE55 1DA

Landmark® INFORMATION GROUP

Tel: 0844 844 9952
Fax: 0844 844 9951
Web: www.envirocheck.co.uk

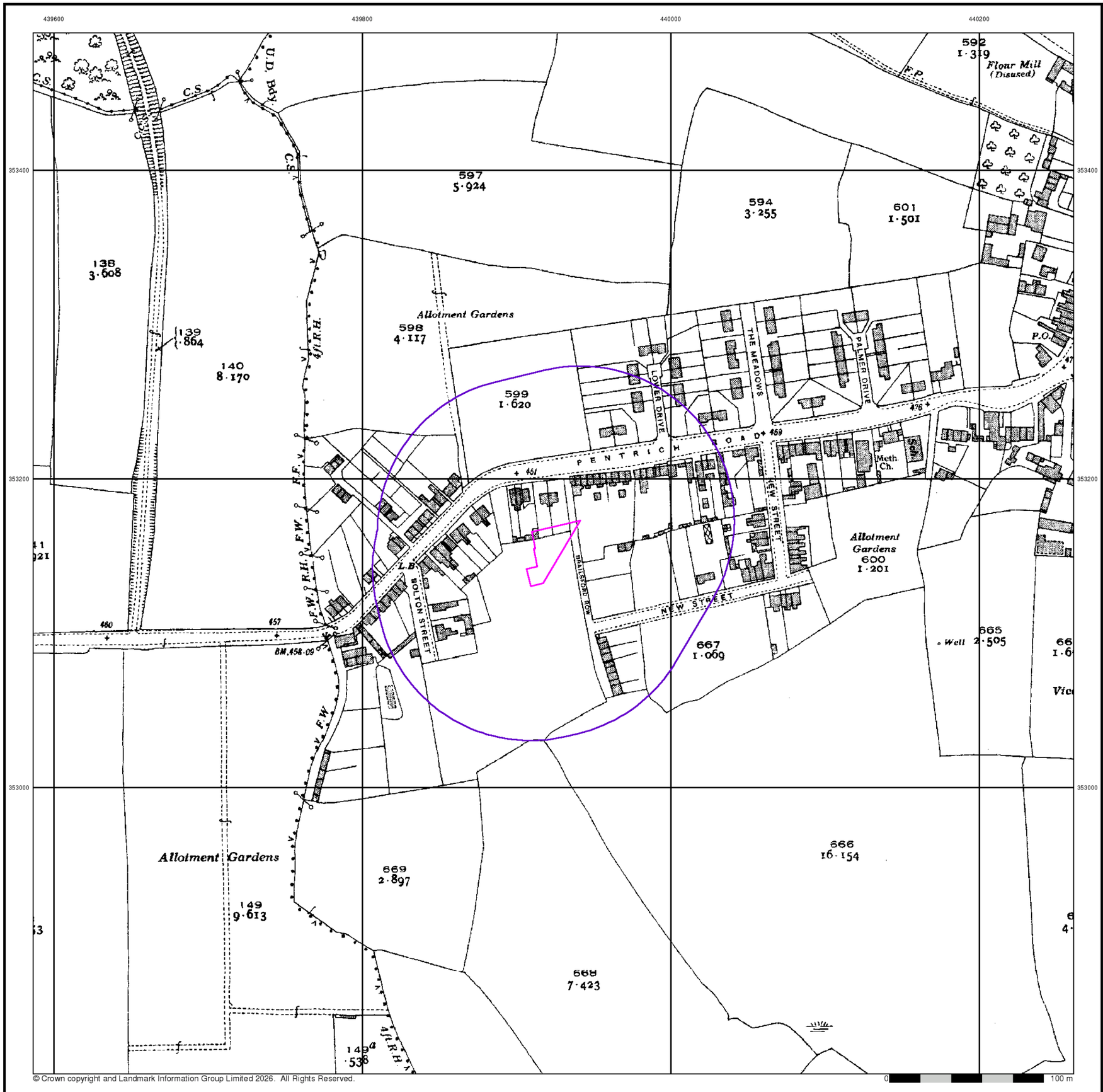

© Crown copyright and Landmark Information Group Limited 2026. All Rights Reserved.

0 100 m

Envirocheck®

LANDMARK INFORMATION GROUP®

Derbyshire

Published 1937

Source map scale - 1:2,500

The historical maps shown were reproduced from maps predominantly held at the scale adopted for England, Wales and Scotland in the 1840`s. In 1854 the 1:2,500 scale was adopted for mapping urban areas and by 1896 it covered the whole of what were considered to be the cultivated parts of Great Britain. The published date given below is often some years later than the surveyed date. Before 1938, all OS maps were based on the Cassini Projection, with independent surveys of a single county or group of counties, giving rise to significant inaccuracies in outlying areas.

Map Name(s) and Date(s)

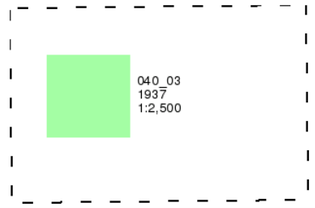

Historical Map - Segment A13

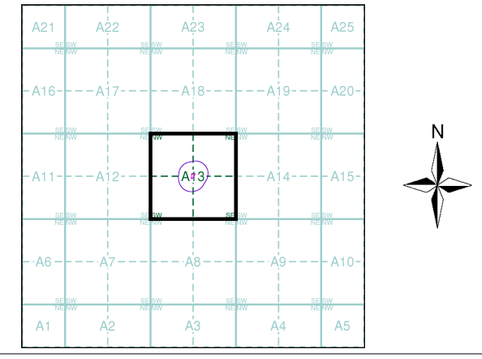

Order Details

Order Number:	398113418_1_1
Customer Ref:	42458 Western Ave
National Grid Reference:	439920, 353150
Slice:	A
Site Area (Ha):	0.07
Search Buffer (m):	100

Site Details

19, Western Avenue, Swanwick, Alfreton, DE55 1DA

Landmark INFORMATION GROUP
Tel: 0844 844 9952
Fax: 0844 844 9951
Web: www.envirocheck.co.uk

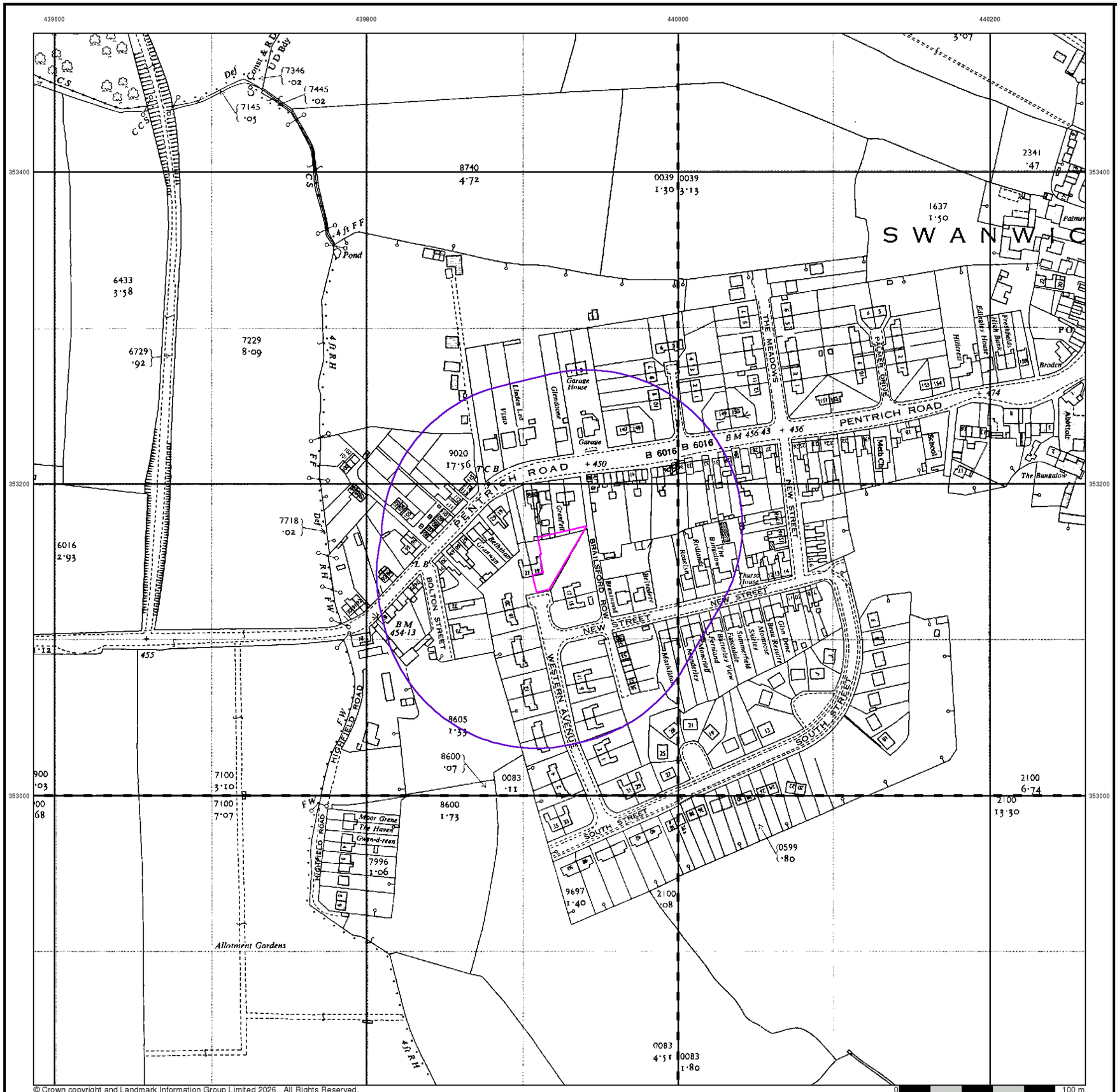

© Crown copyright and Landmark Information Group Limited 2026. All Rights Reserved.

Envirocheck®

LANDMARK INFORMATION GROUP®

Ordnance Survey Plan

Published 1961 - 1962

Source map scale - 1:2,500

The historical maps shown were reproduced from maps predominantly held at the scale adopted for England, Wales and Scotland in the 1840`s. In 1854 the 1:2,500 scale was adopted for mapping urban areas and by 1896 it covered the whole of what were considered to be the cultivated parts of Great Britain. The published date given below is often some years later than the surveyed date. Before 1938, all OS maps were based on the Cassini Projection, with independent surveys of a single county or group of counties, giving rise to significant inaccuracies in outlying areas.

Map Name(s) and Date(s)

SK3953 1962 1:2,500	SK4053 1962 1:2,500
SK3952 1961 1:2,500	SK4052 1961 1:2,500

Historical Map - Segment A13

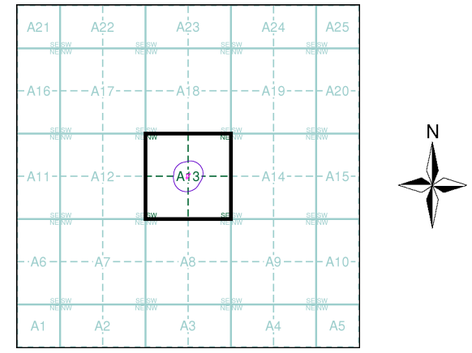

Order Details

Order Number:	398113418_1_1
Customer Ref:	42458 Western Ave
National Grid Reference:	439920, 353150
Slice:	A
Site Area (Ha):	0.07
Search Buffer (m):	100

Site Details

19, Western Avenue, Swanwick, Alfreton, DE55 1DA

Landmark INFORMATION GROUP
Tel: 0844 844 9952
Fax: 0844 844 9951
Web: www.envirocheck.co.uk



© Crown copyright and Landmark Information Group Limited 2026. All Rights Reserved.

Envirocheck®

LANDMARK INFORMATION GROUP®

Additional SIMs

Published 1961 - 1978

Source map scale - 1:2,500

The SIM cards (Ordnance Survey's `Survey of Information on Microfilm') are further, minor editions of mapping which were produced and published in between the main editions as an area was updated. They date from 1947 to 1994, and contain detailed information on buildings, roads and land-use. These maps were produced at both 1:2,500 and 1:1,250 scales.

Map Name(s) and Date(s)

SK3953
1978
1:2,500

SK3952
1961
1:2,500

Historical Map - Segment A13

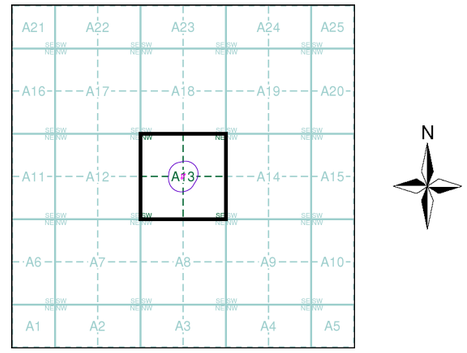

Order Details

Order Number:	398113418_1_1
Customer Ref:	42458 Western Ave
National Grid Reference:	439920, 353150
Slice:	A
Site Area (Ha):	0.07
Search Buffer (m):	100

Site Details

19, Western Avenue, Swanwick, Alfreton, DE55 1DA

Landmark® INFORMATION GROUP

Tel: 0844 844 9952
Fax: 0844 844 9951
Web: www.envirocheck.co.uk



© Crown copyright and Landmark Information Group Limited 2026. All Rights Reserved.

Envirocheck®

LANDMARK INFORMATION GROUP®

Ordnance Survey Plan

Published 1973

Source map scale - 1:1,250

The historical maps shown were reproduced from maps predominantly held at the scale adopted for England, Wales and Scotland in the 1840`s. In 1854 the 1:2,500 scale was adopted for mapping urban areas and by 1896 it covered the whole of what were considered to be the cultivated parts of Great Britain. The published date given below is often some years later than the surveyed date. Before 1938, all OS maps were based on the Cassini Projection, with independent surveys of a single county or group of counties, giving rise to significant inaccuracies in outlying areas.

Map Name(s) and Date(s)

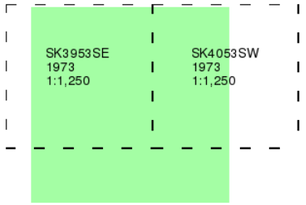

Historical Map - Segment A13

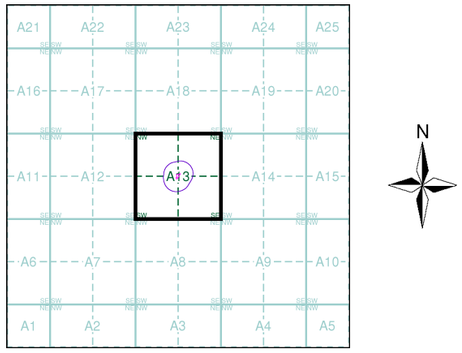

Order Details

Order Number:	398113418_1_1
Customer Ref:	42458 Western Ave
National Grid Reference:	439920, 353150
Slice:	A
Site Area (Ha):	0.07
Search Buffer (m):	100

Site Details

19, Western Avenue, Swanwick, Alfreton, DE55 1DA

Landmark INFORMATION GROUP

Tel: 0844 844 9952
Fax: 0844 844 9951
Web: www.envirocheck.co.uk

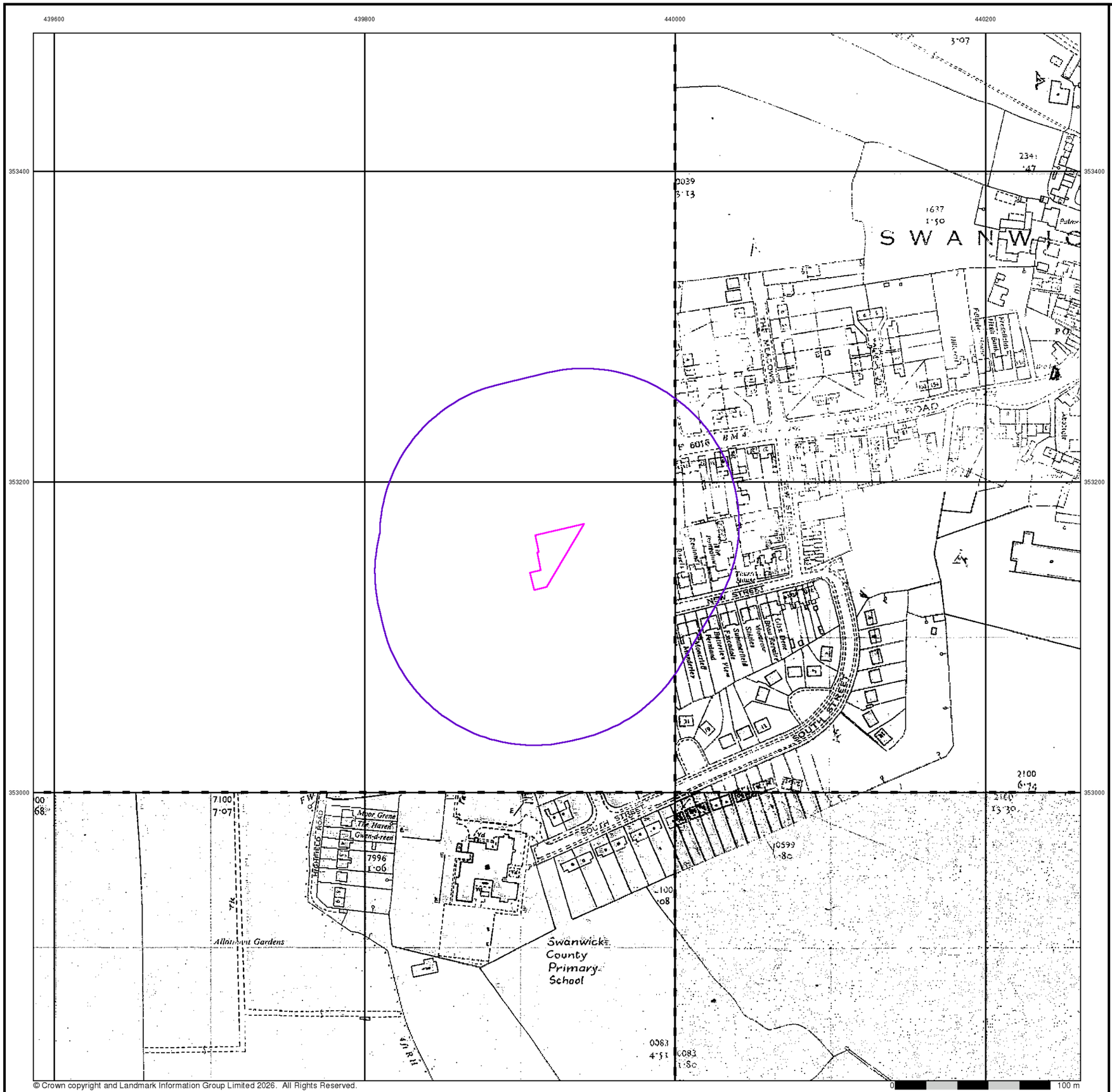

© Crown copyright and Landmark Information Group Limited 2026. All Rights Reserved.

Envirocheck®

LANDMARK INFORMATION GROUP®

Supply of Unpublished Survey Information

Published 1975

Source map scale - 1:2,500

SUSI maps (Supply of Unpublished Survey Information) were produced between 1972 and 1977, mainly for internal use at Ordnance Survey. These were more of a `work-in-progress' plan as they showed updates of individual areas on a map. These maps were unpublished, and they do not represent a single moment in time. They were produced at both 1:2,500 and 1:1,250 scales.

Map Name(s) and Date(s)

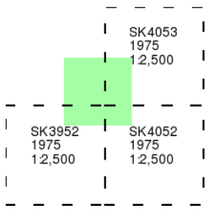

Historical Map - Segment A13

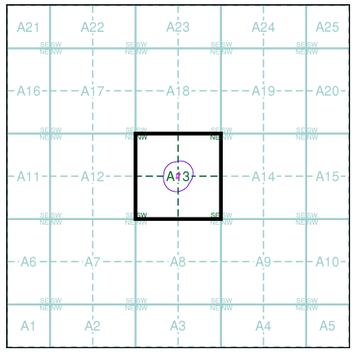

Order Details

Order Number:	398113418_1_1
Customer Ref:	42458 Western Ave
National Grid Reference:	439920, 353150
Slice:	A
Site Area (Ha):	0.07
Search Buffer (m):	100

Site Details

19, Western Avenue, Swanwick, Alfreton, DE55 1DA

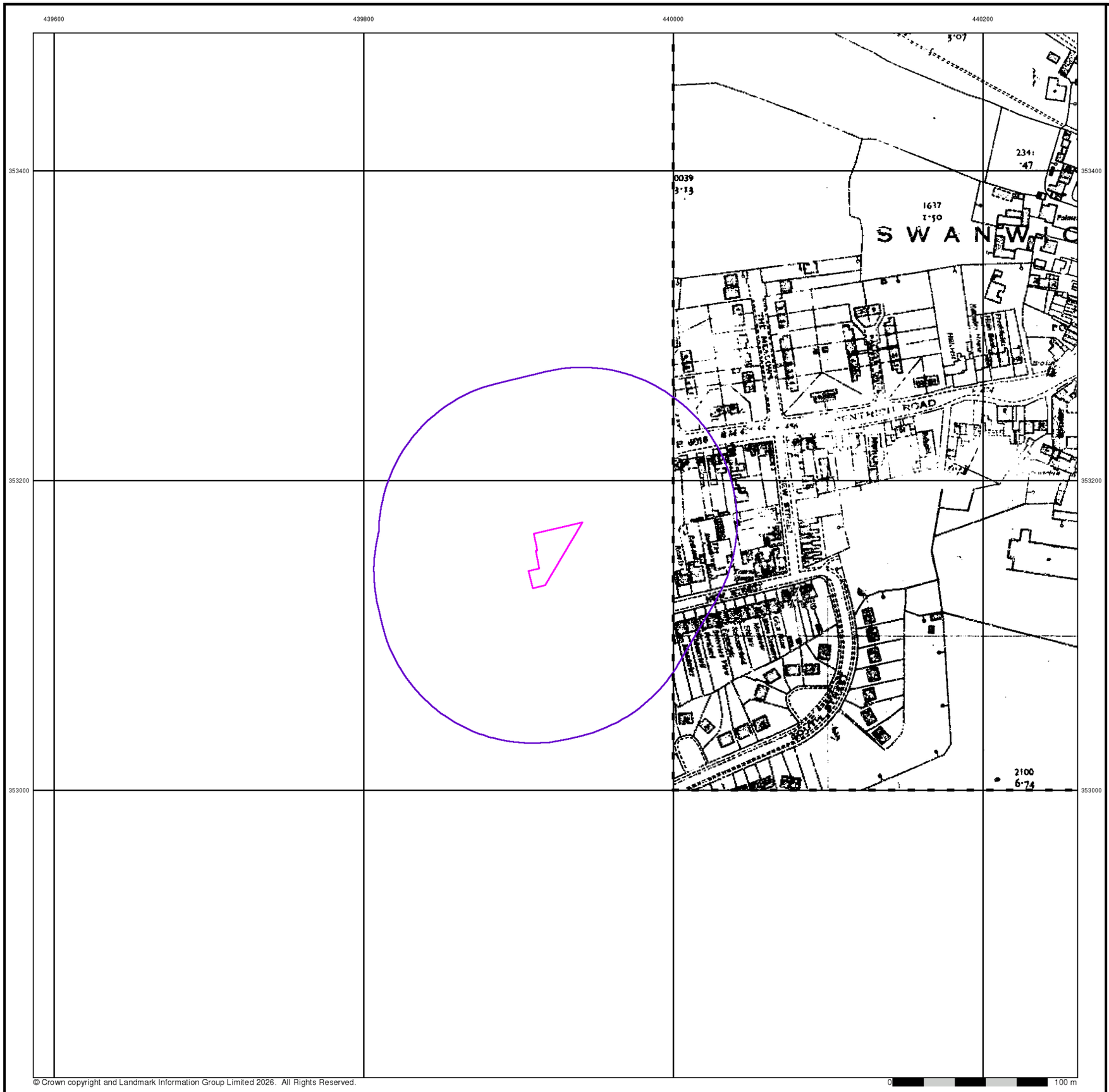

© Crown copyright and Landmark Information Group Limited 2026. All Rights Reserved.

0 100 m

Envirocheck®

LANDMARK INFORMATION GROUP®

Supply of Unpublished Survey Information

Published 1976

Source map scale - 1:2,500

SUSI maps (Supply of Unpublished Survey Information) were produced between 1972 and 1977, mainly for internal use at Ordnance Survey. These were more of a `work-in-progress' plan as they showed updates of individual areas on a map. These maps were unpublished, and they do not represent a single moment in time. They were produced at both 1:2,500 and 1:1,250 scales.

Map Name(s) and Date(s)

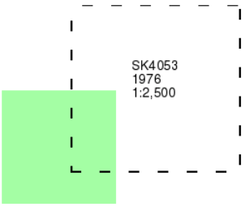

Historical Map - Segment A13

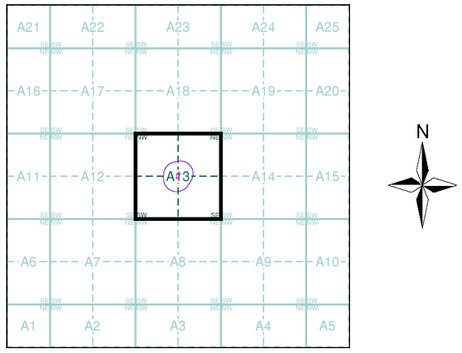

Order Details

Order Number:	398113418_1_1
Customer Ref:	42458 Western Ave
National Grid Reference:	439920, 353150
Slice:	A
Site Area (Ha):	0.07
Search Buffer (m):	100

Site Details

19, Western Avenue, Swanwick, Alfreton, DE55 1DA

Landmark INFORMATION GROUP

Tel: 0844 844 9952
Fax: 0844 844 9951
Web: www.envirocheck.co.uk

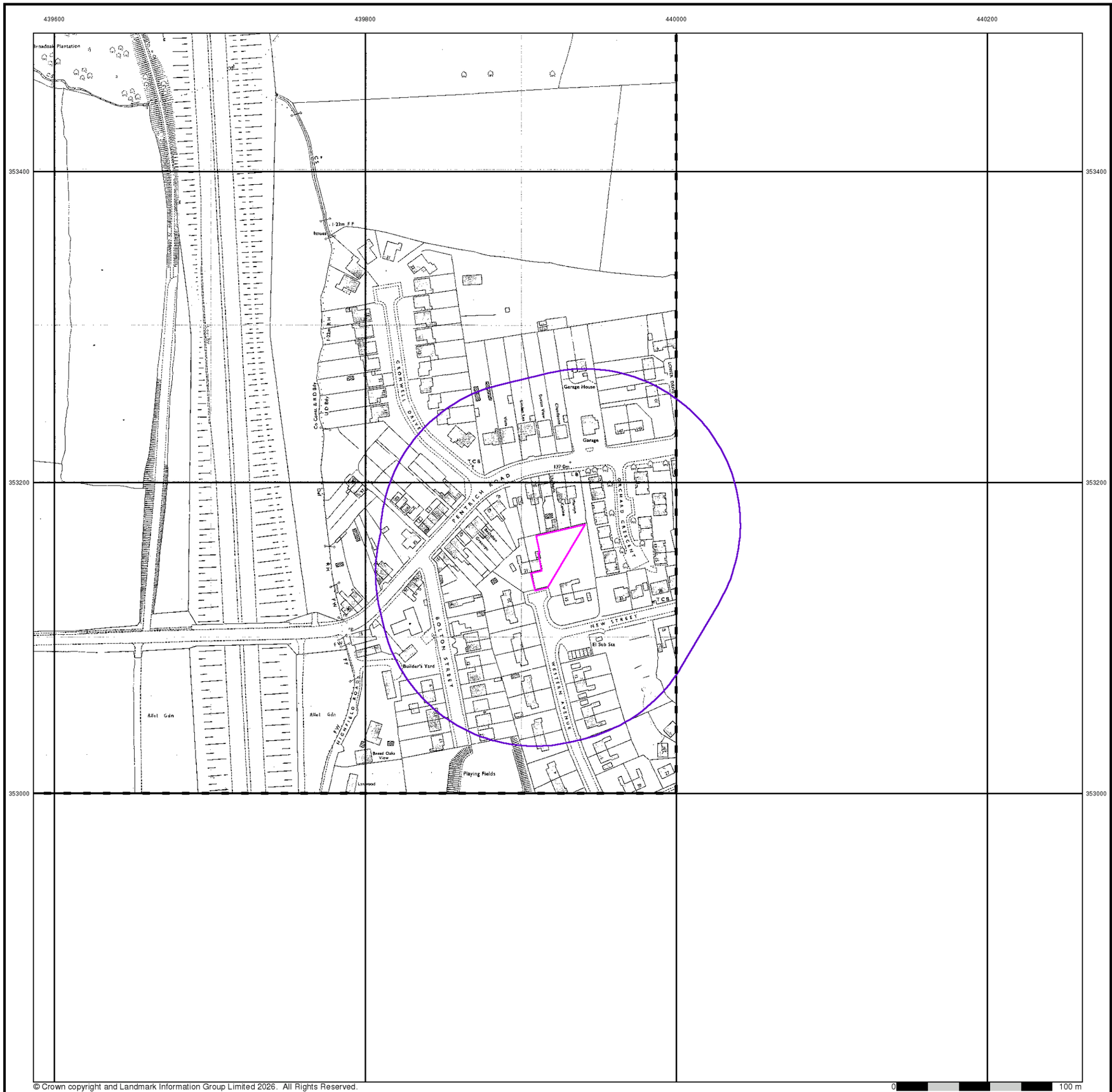

© Crown copyright and Landmark Information Group Limited 2026. All Rights Reserved.

Envirocheck®

LANDMARK INFORMATION GROUP®

Additional SIMs

Published 1977

Source map scale - 1:1,250

The SIM cards (Ordnance Survey's `Survey of Information on Microfilm') are further, minor editions of mapping which were produced and published in between the main editions as an area was updated. They date from 1947 to 1994, and contain detailed information on buildings, roads and land-use. These maps were produced at both 1:2,500 and 1:1,250 scales.

Map Name(s) and Date(s)

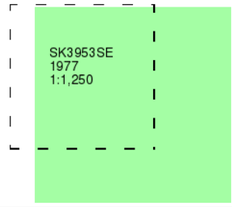

Historical Map - Segment A13

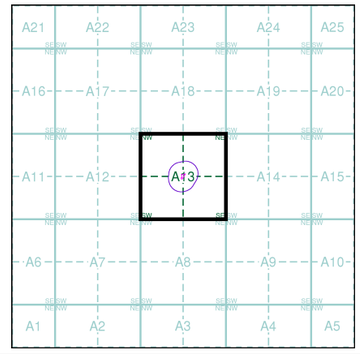

Order Details

Order Number:	398113418_1_1
Customer Ref:	42458 Western Ave
National Grid Reference:	439920, 353150
Slice:	A
Site Area (Ha):	0.07
Search Buffer (m):	100

Site Details

19, Western Avenue, Swanwick, Alfreton, DE55 1DA

Landmark INFORMATION GROUP

Tel: 0844 844 9952
Fax: 0844 844 9951
Web: www.envirocheck.co.uk

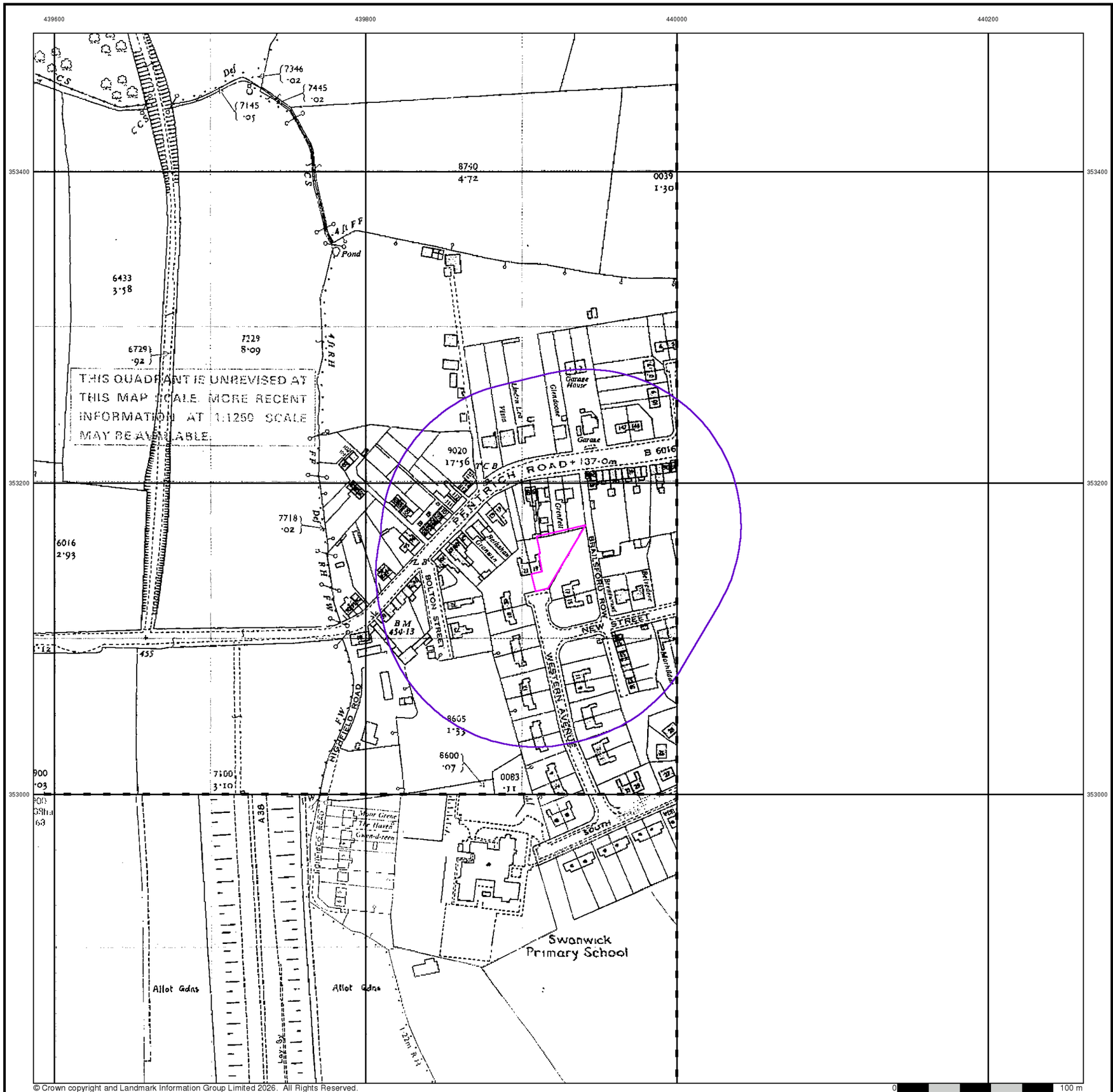

Envirocheck®

LANDMARK INFORMATION GROUP®

Additional SIMs

Published 1977 - 1989

Source map scale - 1:2,500

The SIM cards (Ordnance Survey's `Survey of Information on Microfilm') are further, minor editions of mapping which were produced and published in between the main editions as an area was updated. They date from 1947 to 1994, and contain detailed information on buildings, roads and land-use. These maps were produced at both 1:2,500 and 1:1,250 scales.

Map Name(s) and Date(s)

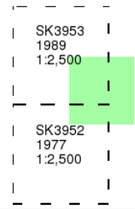

Historical Map - Segment A13

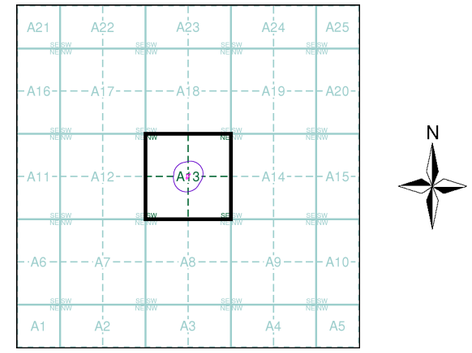

Order Details

Order Number:	398113418_1_1
Customer Ref:	42458 Western Ave
National Grid Reference:	439920, 353150
Slice:	A
Site Area (Ha):	0.07
Search Buffer (m):	100

Site Details

19, Western Avenue, Swanwick, Alfreton, DE55 1DA

Landmark INFORMATION GROUP

Tel: 0844 844 9952
Fax: 0844 844 9951
Web: www.envirocheck.co.uk

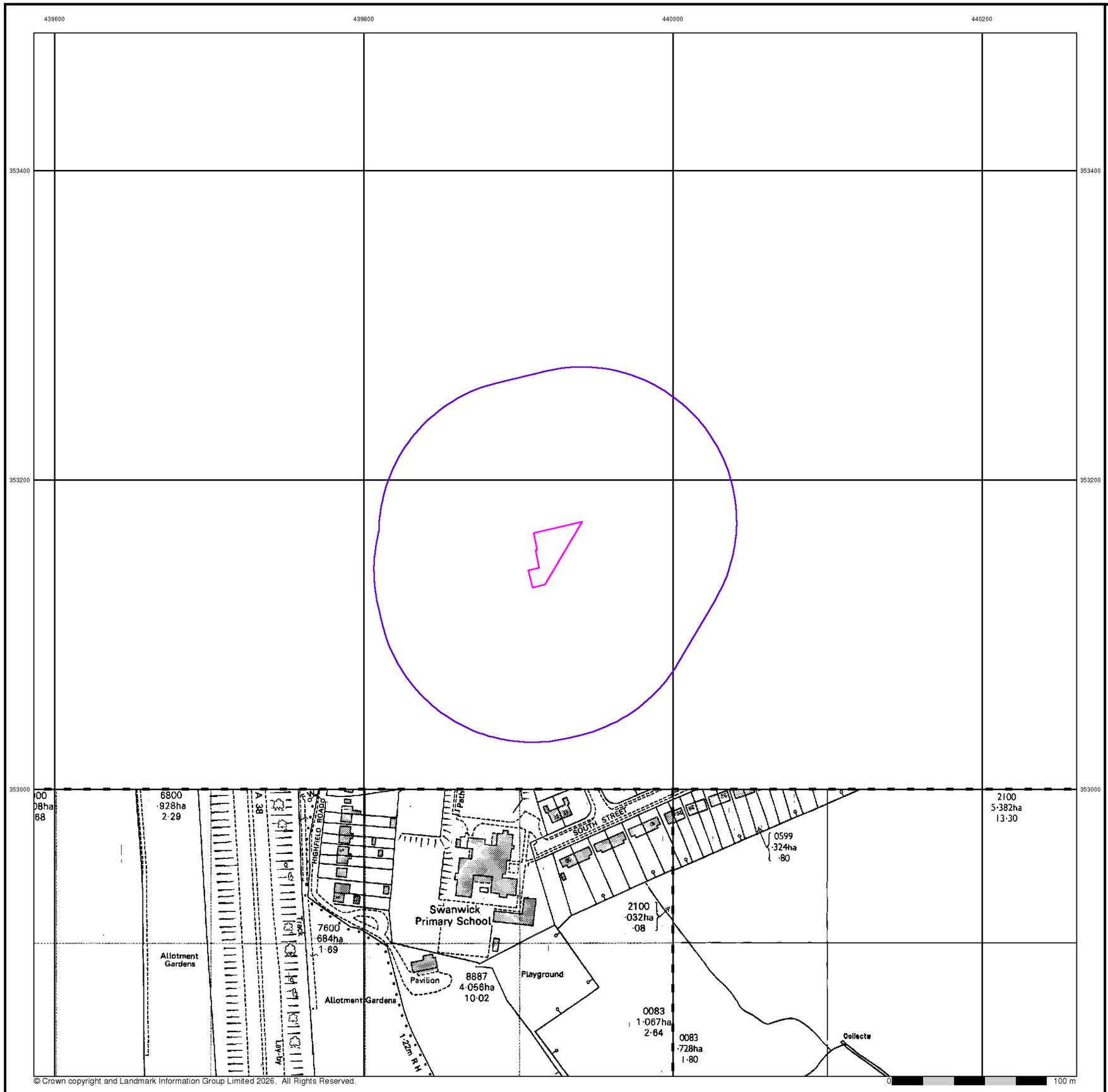

© Crown copyright and Landmark Information Group Limited 2026. All Rights Reserved.

Envirocheck®

LANDMARK INFORMATION GROUP®

Ordnance Survey Plan

Published 1980 - 1984

Source map scale - 1:2,500

The historical maps shown were reproduced from maps predominantly held at the scale adopted for England, Wales and Scotland in the 1840`s. In 1854 the 1:2,500 scale was adopted for mapping urban areas and by 1896 it covered the whole of what were considered to be the cultivated parts of Great Britain. The published date given below is often some years later than the surveyed date. Before 1938, all OS maps were based on the Cassini Projection, with independent surveys of a single county or group of counties, giving rise to significant inaccuracies in outlying areas.

Map Name(s) and Date(s)

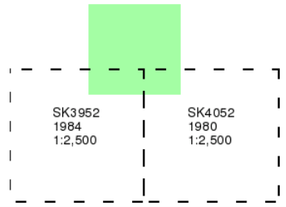

Historical Map - Segment A13

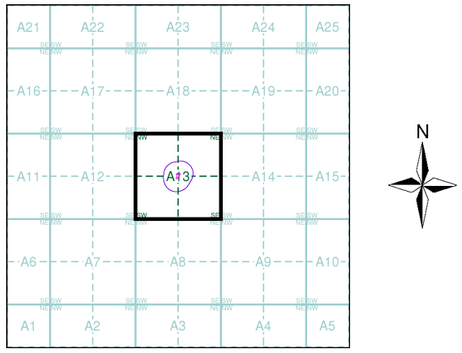

Order Details

Order Number:	398113418_1_1
Customer Ref:	42458 Western Ave
National Grid Reference:	439920, 353150
Slice:	A
Site Area (Ha):	0.07
Search Buffer (m):	100

Site Details

19, Western Avenue, Swanwick, Alfreton, DE55 1DA

Landmark® INFORMATION GROUP

Tel: 0844 844 9952
Fax: 0844 844 9951
Web: www.envirocheck.co.uk



© Crown copyright and Landmark Information Group Limited 2026. All Rights Reserved.

Envirocheck®

LANDMARK INFORMATION GROUP®

Ordnance Survey Plan

Published 1983

Source map scale - 1:1,250

The historical maps shown were reproduced from maps predominantly held at the scale adopted for England, Wales and Scotland in the 1840`s. In 1854 the 1:2,500 scale was adopted for mapping urban areas and by 1896 it covered the whole of what were considered to be the cultivated parts of Great Britain. The published date given below is often some years later than the surveyed date. Before 1938, all OS maps were based on the Cassini Projection, with independent surveys of a single county or group of counties, giving rise to significant inaccuracies in outlying areas.

Map Name(s) and Date(s)

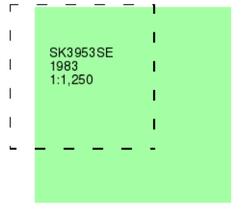

Historical Map - Segment A13

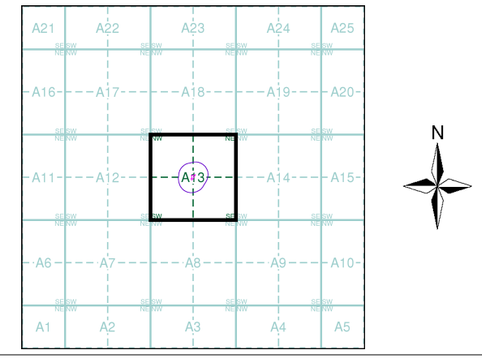

Order Details

Order Number:	398113418_1_1
Customer Ref:	42458 Western Ave
National Grid Reference:	439920, 353150
Slice:	A
Site Area (Ha):	0.07
Search Buffer (m):	100

Site Details

19, Western Avenue, Swanwick, Alfreton, DE55 1DA

Landmark® INFORMATION GROUP

Tel: 0844 844 9952
Fax: 0844 844 9951
Web: www.envirocheck.co.uk

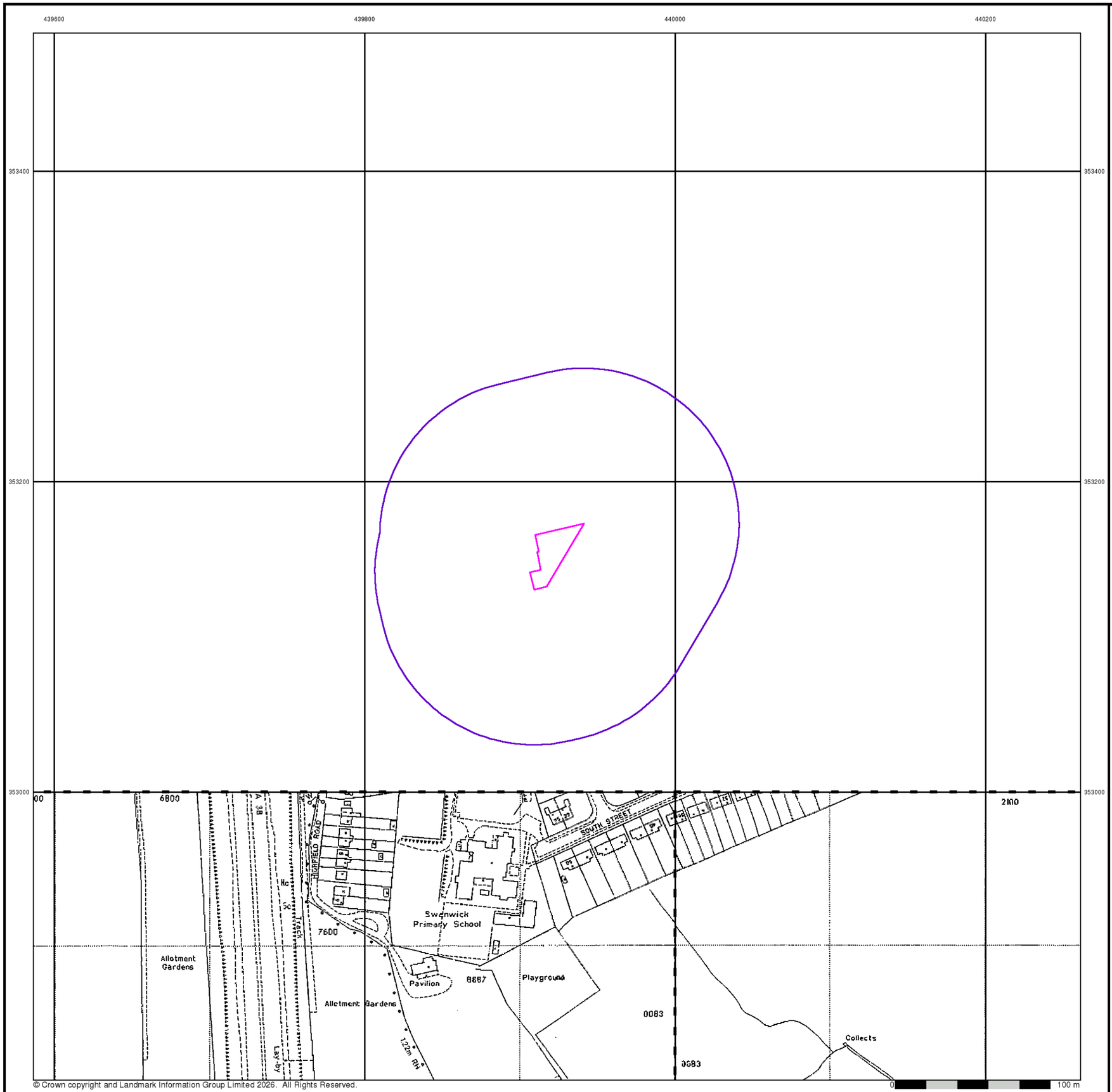

Envirocheck®

LANDMARK INFORMATION GROUP®

Large-Scale National Grid Data

Published 1993 - 1994

Source map scale - 1:2,500

'Large Scale National Grid Data' superseded SIM cards (Ordnance Survey's 'Survey of Information on Microfilm') in 1992, and continued to be produced until 1999. These maps were the fore-runners of digital mapping and so provide detailed information on houses and roads, but tend to show less topographic features such as vegetation. These maps were produced at both 1:2,500 and 1:1,250 scales.

Map Name(s) and Date(s)

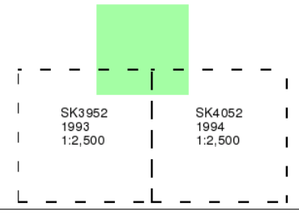

Historical Map - Segment A13

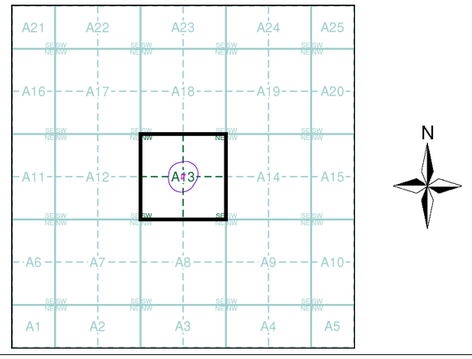

Order Details

Order Number:	398113418_1_1
Customer Ref:	42458 Western Ave
National Grid Reference:	439920, 353150
Slice:	A
Site Area (Ha):	0.07
Search Buffer (m):	100

Site Details

19, Western Avenue, Swanwick, Alfreton, DE55 1DA

Landmark INFORMATION GROUP

Tel: 0844 844 9952
Fax: 0844 844 9951
Web: www.envirocheck.co.uk

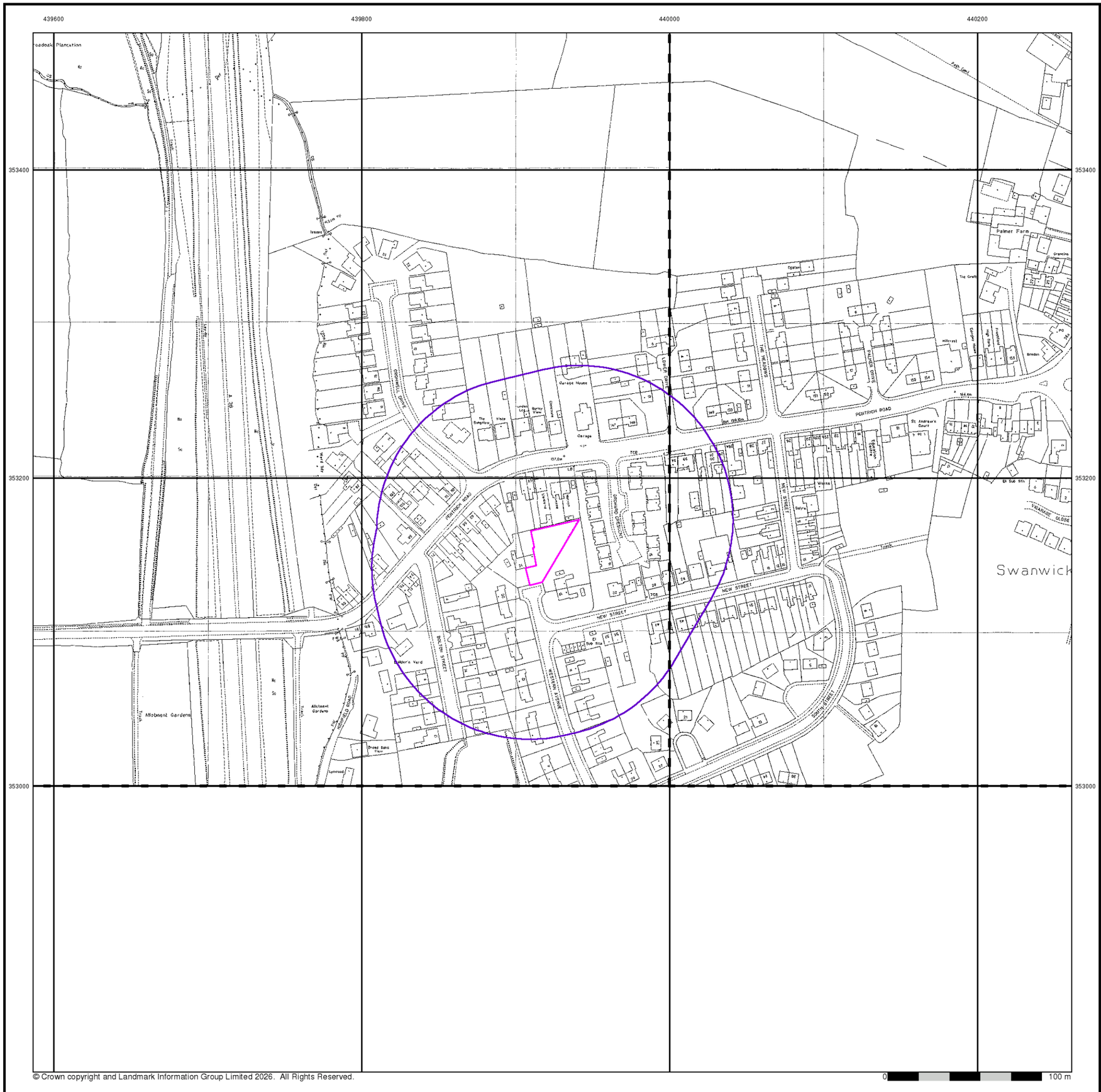

© Crown copyright and Landmark Information Group Limited 2026. All Rights Reserved.

Envirocheck®

LANDMARK INFORMATION GROUP®

Large-Scale National Grid Data

Published 1993 - 1994

Source map scale - 1:1,250

'Large Scale National Grid Data' superseded SIM cards (Ordnance Survey's 'Survey of Information on Microfilm') in 1992, and continued to be produced until 1999. These maps were the fore-runners of digital mapping and so provide detailed information on houses and roads, but tend to show less topographic features such as vegetation. These maps were produced at both 1:2,500 and 1:1,250 scales.

Map Name(s) and Date(s)

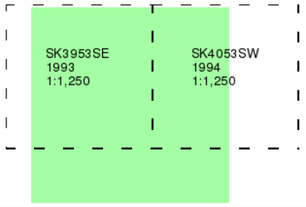

Historical Map - Segment A13

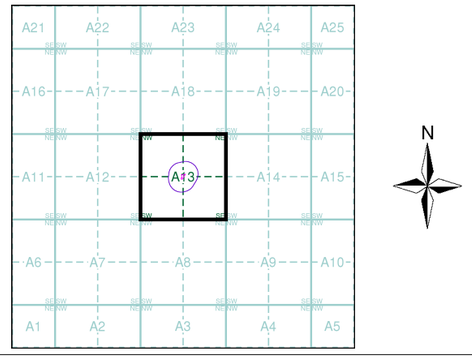

Order Details

Order Number:	398113418_1_1
Customer Ref:	42458 Western Ave
National Grid Reference:	439920, 353150
Slice:	A
Site Area (Ha):	0.07
Search Buffer (m):	100

Site Details

19, Western Avenue, Swanwick, Alfreton, DE55 1DA

Landmark® INFORMATION GROUP

Tel: 0844 844 9952
Fax: 0844 844 9951
Web: www.envirocheck.co.uk



© Crown copyright and Landmark Information Group Limited 2026. All Rights Reserved.

Envirocheck®

LANDMARK INFORMATION GROUP®

Large-Scale National Grid Data

Published 1994

Source map scale - 1:1,250

'Large Scale National Grid Data' superseded SIM cards (Ordnance Survey's 'Survey of Information on Microfilm') in 1992, and continued to be produced until 1999. These maps were the fore-runners of digital mapping and so provide detailed information on houses and roads, but tend to show less topographic features such as vegetation. These maps were produced at both 1:2,500 and 1:1,250 scales.

Map Name(s) and Date(s)

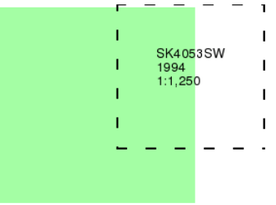

Historical Map - Segment A13

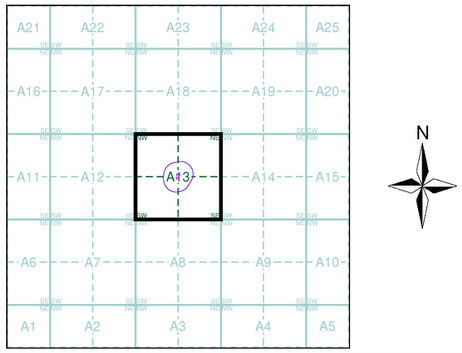

Order Details

Order Number:	398113418_1_1
Customer Ref:	42458 Western Ave
National Grid Reference:	439920, 353150
Slice:	A
Site Area (Ha):	0.07
Search Buffer (m):	100

Site Details

19, Western Avenue, Swanwick, Alfreton, DE55 1DA

Landmark INFORMATION GROUP

Tel: 0844 844 9952
Fax: 0844 844 9951
Web: www.envirocheck.co.uk

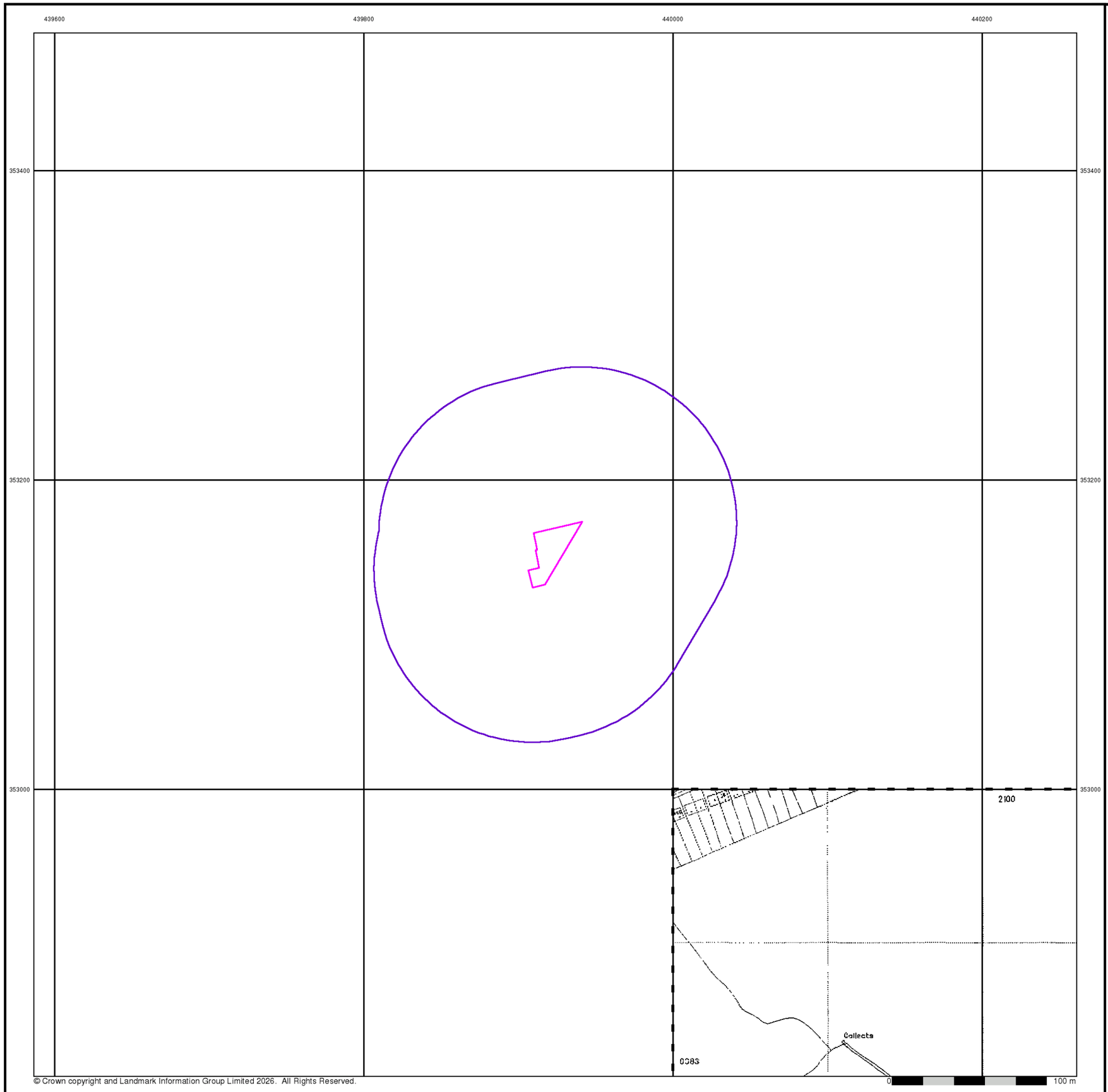

© Crown copyright and Landmark Information Group Limited 2026. All Rights Reserved.

Envirocheck®

LANDMARK INFORMATION GROUP®

Large-Scale National Grid Data

Published 1996

Source map scale - 1:2,500

'Large Scale National Grid Data' superseded SIM cards (Ordnance Survey's 'Survey of Information on Microfilm') in 1992, and continued to be produced until 1999. These maps were the fore-runners of digital mapping and so provide detailed information on houses and roads, but tend to show less topographic features such as vegetation. These maps were produced at both 1:2,500 and 1:1,250 scales.

Map Name(s) and Date(s)

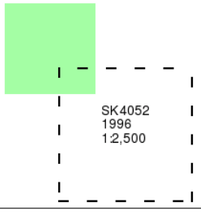

Historical Map - Segment A13

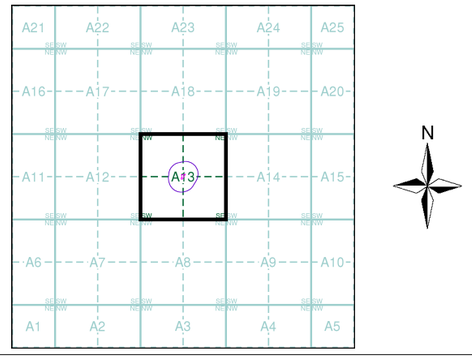

Order Details

Order Number:	398113418_1_1
Customer Ref:	42458 Western Ave
National Grid Reference:	439920, 353150
Slice:	A
Site Area (Ha):	0.07
Search Buffer (m):	100

Site Details

19, Western Avenue, Swanwick, Alfreton, DE55 1DA

Landmark® INFORMATION GROUP

Tel: 0844 844 9952
Fax: 0844 844 9951
Web: www.envirocheck.co.uk



Envirocheck®

LANDMARK INFORMATION GROUP®

Historical Aerial Photography

Published 1999

This aerial photography was produced by Getmapping, these vertical aerial photographs provide a seamless, full colour survey of the whole of Great Britain

Historical Aerial Photography - Segment A13

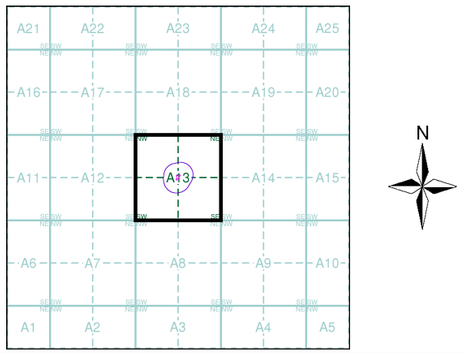

Order Details

Order Number:	398113418_1_1
Customer Ref:	42458 Western Ave
National Grid Reference:	439920, 353150
Slice:	A
Site Area (Ha):	0.07
Search Buffer (m):	100

Site Details

19, Western Avenue, Swanwick, Alfreton, DE55 1DA