enzygo
environmental consultants



BS 5837:2012 Arboricultural Method Statement

Land to the rear of Sledgegate Lane, Lea, Matlock
for:

Mr Jonathan Leech

SHF.9147.001.ENZ.XX.00.RP.AR.45.101

'Experience and expertise working in union'

enzygo.com

Contact Details:

Enzygo Ltd.
1st Floor, Samuel House,
5 Fox Valley Way,
Stocksbridge,
Sheffield,
S36 2AA

tel: +44 [0]114 321 5151
email: verena.meyer@enzygo.com
web: www.enzygo.com

BS 5837:2012 Arboricultural Method Statement

Project:	Land to the rear of Sledgegate Lane, Lea, Matlock
For:	Mr Jonathan Leech
Status:	PL01
Date:	May 2026
Author:	Verena Meyer Dipl.Ing. CMLI MArborA – Principal Arboriculturist
Reviewer:	Drew Leeper TechArborA PTI – Senior Arboricultural Consultant

Disclaimer:

This report has been produced by Enzygo Limited within the terms of the contract with the client and taking account of the resources devoted to it by agreement with the client.

We disclaim any responsibility to the client and others in respect of any matters outside the scope of the above.

This report is confidential to the client and we accept no responsibility of whatsoever nature to third parties to whom this report, or any part thereof, is made known. Any such party relies on the report at their own risk.

Enzygo Limited Registered in England No. 6525159

Registered Office Gresham House, 5-7 St. Pauls Street, Leeds, England, LS1 2JG

Contents

Contents **3**

1.0 Non-Technical Summary **4**

1.1 Arboricultural Survey 4
1.2 Development Proposals 4
1.3 Arboricultural Impact Assessment 4
1.4 Arboricultural Method Statement 4

2.0 Objectives **5**

2.1 Introduction 5
2.2 Structure of the Report 5
2.3 Site Overview 5
2.4 Arboricultural Survey 6
2.5 Development Proposals 6
2.6 Arboricultural Impact Assessment 6

3.0 Arboricultural Method Statement (AMS) **7**

3.1 Site meetings and Arboricultural Supervision 7
3.2 Tree Removal and Access Facilitation Pruning 7
3.3 Protective Barrier 8
3.4 Level Changes 8
3.5 Installation of Utility Apparatus 8

4.0 Appendix 1 – Tree Protection Plan **10**

5.0 Appendix 2 – Amber Valley Tree Preservation Orders **11**

5.1 Amber Valley Tree Preservation Order ref TPO527/2025 11

6.0 Appendix 3 – Protective barrier to BS5837:2012 ..... **12**

6.1 Default specification for protective barrier 12

7.0 Appendix 4 – StreetWorks UK Tree Protection Zone **13**

8.0 Appendix 5 – Methodology **14**

8.1 Introduction 14
8.2 Arboricultural Impact Assessment (AIA) 14
8.3 Arboricultural Method Statement (AMS) 14

1.0 Non-Technical Summary

1.1 Arboricultural Survey

1.1.1 The site is a broadly triangular 2,700m2 area of undeveloped land south of Sledgegate Lane and east of Holt Lane in Lea, approximately 4km southeast of Matlock. It comprises overgrown grassland with mature trees and shrubs along the boundaries.

1.1.2 A tree survey was carried out by Jon Coe Tree Consultancy in May 2025, recording 25 individual trees and tree groups, including mature trees of moderate and low value along the northeastern and northern boundary (BS retention categories B and A). Scattered amongst them, and lining the southern boundary are a number of trees of low value.

1.1.3 Since the survey, three trees and one tree group in the northwestern corner of the site have been protected by Amber Valley Tree Preservation Order (TPO) ref. TPO527/2025.

1.2 Development Proposals

1.2.1 The Client proposes the development of two 3-bedroom detached dwellings in the northern section of the site, with access and turning circle off Holt Lane in the west. Stepped retaining walls will be installed in the eastern part of the site to manage existing ground levels.

1.3 Arboricultural Impact Assessment

1.3.1 The development would require the removal of one ash tree of low value on the western site boundary and 370m² of low value tree groups within the centre of the site. This is expected to have a moderate impact on the character of the site and a negligible impact on the local landscape.

1.4 Arboricultural Method Statement

1.4.1 Any indirect/ residual impact on retained trees during the construction phase of the development would be reduced and mitigated by providing adequate protective measures are provided to *BS 5837 (2012) Trees in relation to design, demolition and construction* and in accordance with this report.

1.4.2 Protective measures include Access Facilitation Pruning, the erection of a Protective Barrier and the sensitive design and installation of utilities.

2.0 Objectives

2.1 Introduction

2.1.1 Enzygo Limited [Enzygo] have been commissioned by Mr Jonathan Leech ['the Applicant'] to prepare an Arboricultural Method Statement in accordance with *BS 5837:2012 Trees in relation to design, demolition and construction* for Land to the rear of Sledgegate Lane, Lea, Matlock in support of an outline application for two 3-bedroom detached dwellings in the northern section of the site, with access and turning circle off Holt Lane in the west.

2.1.2 This report should assist both the client, their design team and decision makers in understanding the direct and indirect impacts the development proposals would have on existing trees and which measures should be in place to adequately protect retained trees, whilst also enabling any site personnel to implement these measures on site, during both site setup, demolition and construction.

2.2 Structure of the Report

2.2.1 This report presents site-specific information as follows:

- Chapter 2.0 provides a brief description of the site and its location as well as a summary of the existing tree survey information on which this report is based. It provides a brief description of the development proposals and concludes with the assessment of the impacts the proposals would have on the trees on site.
- Chapter 3.0 provides full details of any methodologies to be adopted in order to adequately protect any retained trees during construction and safeguard the health and safety of the trees in the future (Arboricultural Method Statement, AMS). It further makes recommendations for the mitigation of any adverse arboricultural impact.

2.2.2 Supportive of the AMS are the Tree Protection Plan in Appendix 1, with details of any protective measures recommended in this report in Appendices 3 and 4.

2.2.3 The methodology underlying the AMS is described in Appendix 5.

2.3 Site Overview

2.3.1 The site is located south of Sledgegate Lane and east of Holt Lane in Lea, approximately 4km southeast of Matlock. It falls within the Amber Valley District of Derbyshire.

2.3.2 The application boundary for the site is approximately 2,700m2 area and comprises overgrown grassland with mature trees and shrubs along the boundaries.

2.4 Arboricultural Survey

2.4.1 A tree survey was carried out by Jon Coe Tree Consultancy in May 2025, recording 25 individual trees and tree groups, including mature trees of moderate and low value along the northeastern and northern boundary (BS retention categories B and A). Scattered amongst them, and lining the southern boundary are a number of trees of low value.

2.4.2 Since the survey, three trees and one tree group in the northwestern corner of the site (tree ref. 008, 009 and 010 as well as G014) have been protected by Amber Valley Tree Preservation Order (TPO) ref. TPO527/2025.

2.4.3 The above report includes a full tree survey schedule which describes each tree in accordance with BS 5837:2012 clause 4.4.2.

2.5 Development Proposals

2.5.1 The Client proposes the development of two 3-bedroom detached dwellings in the northern section of the site, with access and turning circle off Holt Lane in the west. Stepped retaining walls will be installed in the eastern part of the site to manage existing ground levels.

2.6 Arboricultural Impact Assessment

2.6.1 The development would require the removal of one ash tree of low value (tree ref. 013) on the western site boundary and 370m² of low value tree groups (G11 and G25) within the centre of the site. This is expected to have a moderate impact on the character of the site and a negligible impact on the local landscape.

3.0 Arboricultural Method Statement (AMS)

This AMS should be read in conjunction with Appendix 1 – Tree Protection Plan.

3.1 Site meetings and Arboricultural Supervision

3.1.1 To ensure all site managers and operatives are aware of the impacts the development may have on existing trees and of the methodologies to be adopted to minimise the impact, a pre-start meeting should be arranged with the Project Arboriculturist.

3.1.2 A schedule of site visits by the Project Arboriculturist should be agreed, which may include visits as follows:

Table 1 –Example schedule of site visits

Reason for visit	Timing
To mark trees proposed for removal and to agree access facilitation pruning	Prior to tree removal and pruning works
To inspect protective measures	Prior to demolition/construction commencing on site
To inspect trees for any damage	Following completion of construction

3.1.3 If agreed with the client, the Project Arboriculturist may further visit the site in irregular intervals and without prior notification of the Site Manager.

3.2 Tree Removal and Access Facilitation Pruning

3.2.1 Prior to the site being set-up, a qualified arborist will remove only the trees listed in 2.6 above and carry out any tree works included in the Preliminary Management Recommendations of the Tree Survey Schedule (refer to Tree Survey Report by Jon Coe Tree Consultancy dated 12th May 2025) and in Table 2 below.

Table 2 –Access Facilitation Pruning

Tree No.	Proposed tree works	Reason
008	Reduce southern canopy spread to 7m	To create 1.5m working area

3.2.2 Any tree works should be carried out in accordance with *BS 3998:2010- Tree works recommendations*. To find a suitably qualified tree surgeon, please refer to the Arboricultural Association's list of Registered Contractors.

3.2.3 As tree ref. 008 is protected by Tree Preservation Order the works must not be carried out without prior written approval by the Local Planning Authority. Refer to Appendix 2 for further information.

3.2.4 Any tree works proposed in the respective survey season should be preceded by a nesting bird and roosting bat check carried out by a suitably qualified ecologist.

3.3 Protective Barrier

3.3.1 Where construction operations are likely to cause damage to above ground parts of retained trees or compaction of the Root Protection Areas (RPA), a protective barrier should be erected prior to commencement of any works on site to create a sacrosanct Construction Exclusion Zone (CEZ). The alignment of the fence should follow the canopy line of the trees or the edges of the RPA, whichever is greater.

3.3.2 Where possible, the CEZ should be extended to include any areas proposed for soft landscaping to minimise compaction in these areas and ensure new planting can establish successfully.

3.3.3 The alignment of the barrier, including indicative setting-out information, is shown on the drawing included in Appendix 1 – Tree Protection Plan.

3.3.4 The protective barrier should be installed in accordance with *BS 5837:2012 Figure 2 Default specification for protective barrier* which consists of a horizontal and vertical scaffold framework that should be braced to resist impact from construction plant and vehicles. Please refer to Appendix 3 – Protective barrier to BS5837:2012 for further information and a detailed specification.

3.3.5 All weather notices should be firmly attached to the barrier to inform any site operatives of the purpose of the fencing, e.g. “Construction Exclusion Zone- No access”.

3.3.6 The protective barrier must not be removed or realigned unless in accordance with this report or until all construction work has been completed and all construction vehicles and plant have departed from site.

3.4 Level Changes

3.4.1 The reduction of ground levels and the skimming of ground within the RPA of retained trees is not permitted.

3.4.2 Where it is required to raise levels within the RPA of retained trees, this should be achieved by use of an inert granular material which remains gas- and water-permeable throughout its design life.

3.5 Installation of Utility Apparatus

3.5.1 Underground services which require excavations should be located outside the Root Protection Areas (RPA) of retained trees, or outside the Tree Protection Zone as shown in Figure 1 of the *StreetWorks UK (SWUK) Volume 4- Guidelines for the Planning, Installation and*

Maintenance of Utility Apparatus in Proximity to Trees (SWUK Volume 4), whichever is greater. Refer to Appendix 4 – StreetWorks UK Tree Protection Zone.

3.5.2 Where the location of underground services within the RPA is justified, trenchless solutions should be applied in accordance with *BS 5837:2012 Clause 7.7.2* and *NJUG Volume 4*.

3.5.3 Above ground services, including CCTV cameras and lighting, should be sited and installed to avoid the need for detrimental tree pruning in the short and long-term. Installation of above-ground services should further be carried out in accordance with *BS 5837:2012 Clause 7.7.3* and *SWUK Volume 4*.

4.0 Appendix 1 – Tree Protection Plan

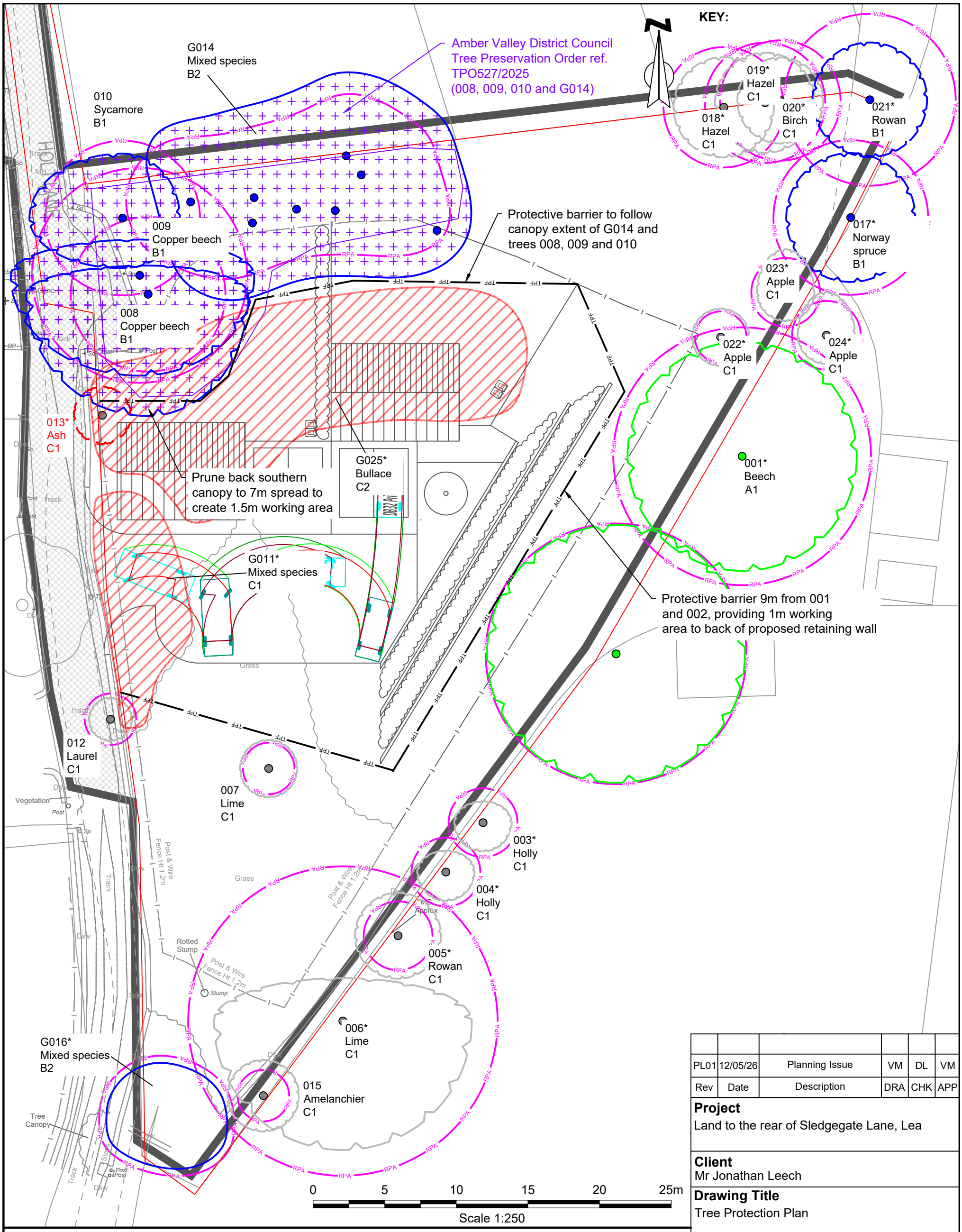

Site Boundary

Tree Category A

Tree Category B

Tree Category C

Tree Category U

Tree to be removed

Removal of tree group

Root Protection Area (RPA)

Amber Valley District Council
Tree Preservation Order
ref. TPO527/2025

Protective barrier
BS 5837 (2012) Figure 2

Rev	Date	Description	DRA	CHK	APP
PL01	12/05/26	Planning Issue	VM	DL	VM

Project
Land to the rear of Sledgegate Lane, Lea

Client
Mr Jonathan Leech

Drawing Title
Tree Protection Plan

Scale	Date	Status
1:250 @ A3	12/05/26	Preliminary

DWG No. SHF9147001-ENZ-XX-XX-DR-AR-001 **Revision** PL01

Bristol 01454 269 237
Cardiff 02920 023 700
Manchester 0161 413 6444
Cambridge 01799 542 473
Sheffield 0114 321 5151
Belfast 07377673948

enzygo
@enzygo
enzygo.com
hello@enzygo.com

5.0 Appendix 2 – Amber Valley Tree Preservation Orders

5.1 Amber Valley Tree Preservation Order ref TPO527/2025

5.1.1 Trees 008, 009 and 010 as well as tree group G014 are legally protected by Amber Valley Tree Preservation Order ref TPO527/2025, as shown in the attached order.

5.1.2 Trees covered by Tree Preservation Order (TPO) are legally protected from lopping, topping, damaging, being wilfully destructed and uprooting unless written consent has been obtained by the Local Planning Authority.

5.1.3 Where TPOs protect individual trees and tree groups (Group TPO), these will specify exactly which trees are covered by including a TPO location map showing the exact location of protected trees. A schedule will further list the species of the protected trees which enables any stakeholders to identify the protected trees on site.

5.1.4 Where a Woodland TPO or an Area TPO has been served, these will cover all trees within a boundary shown on the map accompanying the notice. However, only trees which were present when an Area TPO is served are legally covered. Any trees established after the TPO was served will not be included in the TPO unless this has been updated.

5.1.5 Written permission needs to be sought from the Local Planning Authority before any works are carried out which may directly or indirectly affect protected trees, including any works included in the preliminary management recommendations in Appendix 2 - Arboricultural Survey Schedule.

5.1.6 Appendix 2 - Arboricultural Survey Schedule. Consent for the proposed works can further be assumed if they are included in an Arboricultural Impact Assessment and/ or Tree Protection Plan and where these documents are listed as approved documents under the relevant planning permission.

5.1.7 Where the TPO information provided by the council is ambiguous, e.g. based on historic or inaccurate map information, confirmation should be sought from the relevant council officer on which trees are protected, which may require a meeting on site and subsequent written confirmation of accurate TPO information.

Amber Valley Borough Council

SIMON GLADWIN
Chief Executive
Landscape Services

Town Hall Ripley Derbyshire DE5 3BT
Tel: 01773 570222 Fax: 01773 841539
Minicom: 01773 841490
E-Mail: enquiry@ambervalley.gov.uk
Web: www.ambervalley.gov.uk

Mollie Arif
3 Woburn Close
Vernon Gate
Derby
Derbyshire
DE1 1UL

Our Ref : TPO527
Date : 26/11/2025
Ask For : Sam Denston
Direct Dial : 01773 841543
Email : sam.denston@ambervalley.gov.uk

IMPORTANT – THIS COMMUNICATION MAY AFFECT YOUR PROPERTY

TOWN AND COUNTRY PLANNING ACT 1990
TOWN AND COUNTRY PLANNING (TREE PRESERVATION) (ENGLAND) REGULATIONS 2012

Tree Preservation Order:
TPO527 / 2025 Trees at rear of Sledgegate Farmhouse, Holt Lane, Lea.

THIS IS A FORMAL NOTICE TO let you know that on the 13/11/2025 the Council made the above Tree Preservation Order.

A copy of the Order is enclosed. In simple terms, it prohibits anyone from cutting down, topping or lopping any of the trees described in the First Schedule and shown on the map without the Council's consent.

Explanatory guidance on tree preservation orders can be found at https://www.gov.uk/guidance/tree-preservation-orders-and-trees-in-conservation-areas.

The council have made this order to protect the trees at the rear of Sledgegate Farmhouse, Holt Lane, Lea, as they are an important arboricultural feature within the local landscape. The trees are clearly visible from the adjacent public footpath and surrounding properties. The trees are therefore considered significant public amenity, add to the character and appearance of the area and are of sufficient arboricultural merit to warrant protection by a tree preservation order.

Whilst the making of a tree preservation order interferes with an individual's human rights, such interference would be in accordance with the law and justified by being in the public interest and on the basis of the restriction of these rights would be proportionate to the wider benefits of approval and such a decision would be within the margin of discretion afforded to the Council as the Local Planning Authority under the Town and Country Planning Act 1990.

A planning application (AVA/2025/0743) was received from the planning department for comment. Following a site visit, it was apparent that, should planning permission be granted, the trees would be under immediate threat of removal to make way for an access road and parking area for the development.

Whilst I am satisfied that the above interest of amenity and habitat importance warrants the making of the Order, I also go on to consider whether or not it is expedient to make the Order.

It appears expedient to make provision because the trees are under threat of removal unless a Tree Preservation Order is made. The amenity value of the trees merit the specific protection that only a Tree Preservation Order can give.
In support of the above an assessment of the tree has been carried out by an AVBC Tree Officer using the Tree Evaluation Method for Preservation Orders (TEMPO). This systematic method of surveying trees makes assessment of both amenity and expediency to guide decisions made over whether or not a tree merits a tree preservation order. The assessment resulted in a score of 16, which indicates that the trees definitely merit a TPO. Further TEMPO assessments were completed to assess a Beech and a Lime within the eastern boundary of the site with scores of 15 respectfully. Although TPO defensible, these trees are not included within the TPO as the trees are further away from the development and are owned by a third party, therefore are not immediately under threat.

The order took effect, on a provisional basis, on the 13/11/2025. It will continue in force on this basis for a further 6 months or until the order is confirmed by the Council, whichever first occurs.

The Council will consider whether the order should be confirmed, that is to say, whether it should take effect permanently. Before this decision is made, the people affected by the order have a right to make objections or other representations about any of the trees, groups of trees or woodlands covered by the order.

If you would like to make any objections or other comments, please make sure we receive them in writing by the 2nd January 2026. Your comments must comply with Regulation 6 of the Town and Country Planning (Tree Preservation) (England) Regulations 2012, a copy of which is provided below. Send your comments to Amber Valley Borough Council, Landscape Services, Town Hall, Ripley, Derbyshire, DE5 3BT. All valid objections or representations are carefully considered before a decision on whether or not to confirm the order is made.

The Council will write to you again when that decision has been made. In the meantime, if you would like any further information or have any questions about this letter please contact Sam Denston, Trees and Conservation Officer, Landscape Services, Town Hall. Ripley, Derbyshire, DE5 3BT. Tel: 01773 841543, Email: sam.denston@ambervalley.gov.uk. All valid objections or representations are carefully considered before a decision on whether to confirm the order is made.

COPY OF REGULATION 6 OF THE TOWN AND COUNTRY PLANNING (TREE PRESERVATION) (ENGLAND) REGULATIONS 2012

Objections and representations

6.—(1) Subject to paragraph (2), objections and representations—
(a) shall be made in writing and—
(i) delivered to the authority not later than the date specified by them under regulation 5(2)(c); or

Date : 26/11/2025

Signed

Chris Beal
Landscape Maintenance Manager

(ii) sent to the authority in a properly addressed and pre-paid letter posted at such time that, in the ordinary course of post, it would be delivered to them not later than that date;

(b) shall specify the particular trees, groups of trees or woodlands (as the case may be) in respect of which such objections and representations are made; and

(c) in the case of an objection, shall state the reasons for the objection.

(2) The authority may treat as duly made objections and representations which do not comply with the requirements of paragraph (1) if, in the particular case, they are satisfied that compliance with those requirements could not reasonably have been expected.

Date : 26/11/2025

Signed

Chris Beal
Landscape Maintenance Manager

Tree Preservation Order

Town and Country Planning Act 1990

TPO527 / 2025 Trees at rear of Sledgegate Farmhouse, Holt lane, Lea.

Amber Valley Borough Council, in exercise of the powers conferred on them by section 198 of the Town and Country Planning Act 1990 make the following Order—

Citation

1. . This Order may be cited as TPO527 / 2025 Trees at rear of Sledgegate Farmhouse, Holt Lane, Lea.

Interpretation

2.— (1) In this Order "the authority" means the Amber Valley Borough Council.

(2) In this Order any reference to a numbered section is a reference to the section so numbered in the Town and Country Planning Act 1990 and any reference to a numbered regulation is a reference to the regulation so numbered in the Town and Country Planning (Tree Preservation)(England) Regulations 2012.

Effect

3.— (1) Subject to article 4, this Order takes effect provisionally on the date on which it is made.

(2) Without prejudice to subsection (7) of section 198 (power to make tree preservation orders) or subsection (1) of section 200 (tree preservation orders: Forestry Commissioners) and, subject to the exceptions in regulation 14, no person shall—

(a) cut down, top, lop, uproot, wilfully damage, or wilfully destroy; or

(b) cause or permit the cutting down, topping, lopping, uprooting, wilful damage or wilful destruction of,

any tree specified in the Schedule to this Order except with the written consent of the authority in accordance with regulations 16 and 17, or of the Secretary of State in accordance with regulation 23, and, where such consent is given subject to conditions, in accordance with those conditions.

Application to trees to be planted pursuant to a condition

4. In relation to any tree identified in the first column of the Schedule by the letter "C", being a tree to be planted pursuant to a condition imposed under paragraph (a) of section 197 (planning permission to include appropriate provision for preservation and planting of trees), this Order takes effect as from the time when the tree is planted.

Dated this 19th day of November 2025.

The Common Seal of Amber Valley Borough Council was affixed to this Order in the presence of—

Mayor S Hall-Cox

~~Chief Executive~~ M. Winter
Head of Legal Services

13089

CONFIRMATION OF ORDER

This Order was confirmed by Amber Valley Borough Council without modification on the:

OR

This Order was confirmed by the Amber Valley Borough Council, subject to the modifications indicated by;

on the:

Signed on behalf of the Amber Valley Borough Council

.....

Authorised by the Council to sign in that behalf

DECISION NOT TO CONFIRM ORDER

A decision not to confirm this Order was taken by Amber Valley Borough Council on the:

Signed on behalf of the Amber Valley Borough Council

.....

Authorised by the Council to sign in that behalf

VARIATION OF ORDER

This Order was varied by the Amber Valley Borough Council on the day of by a variation order under reference number a copy of which is attached

Signed on behalf of the Amber Valley Borough Council

.....

Authorised by the Council to sign in that behalf

REVOCATION OF ORDER

This Order was revoked by the Amber Valley Borough Council on the day of

Signed on behalf of the Amber Valley Borough Council

.....

Authorised by the Council to sign in that behalf

Tree Preservation Order 527

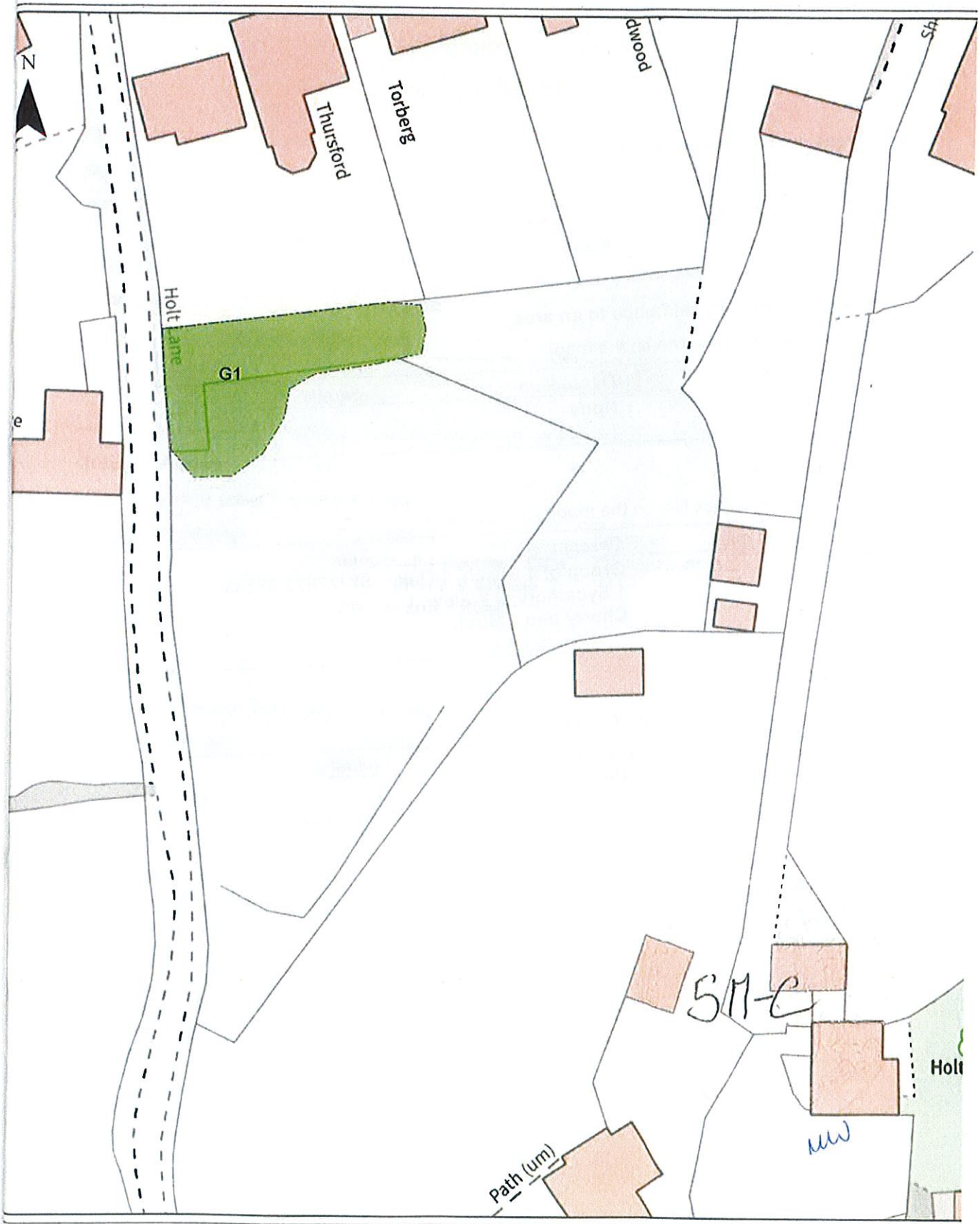

Ordnance Survey
Crown Copyright
rights reserved AC0000819495 2023

Amber Valley
Borough Council

Environmental Services Department
Landscapes, Growth & Community Safety
Town Hall
Ripley
Derbyshire
DE5 3BT
Telephone (01773) 570222
www.ambervalley.gov.uk

TPO527 / 2025
Trees at rear of
Sledgegate Farmhouse,
Holt Lane, Lea

Date: 13/11/2025
Scale:1:500

SCHEDULE

Specification of trees

Trees specified individually

(encircled in black on the map)

Reference on map	*Description*	*Situation/Grid Reference*
	None	

Trees specified by reference to an area

(within a dotted black line on the map)

Reference on map	*Description*	*Situation*
	None	

Groups of trees

(within a broken black line on the map)

Reference on map	*Description*	*Situation*
G1	**Group of 4 Beech, 1 Oak, 1 Sycamore, 2 Willow, 1 Cherry and 1 Birch**	**SK 32673 57333**

Woodlands

(within a continuous black line on the map)

Reference on map	*Description*	*Situation*
	None	

6.0 Appendix 3 – Protective barrier to BS5837:2012

6.1 **Default specification for protective barrier**

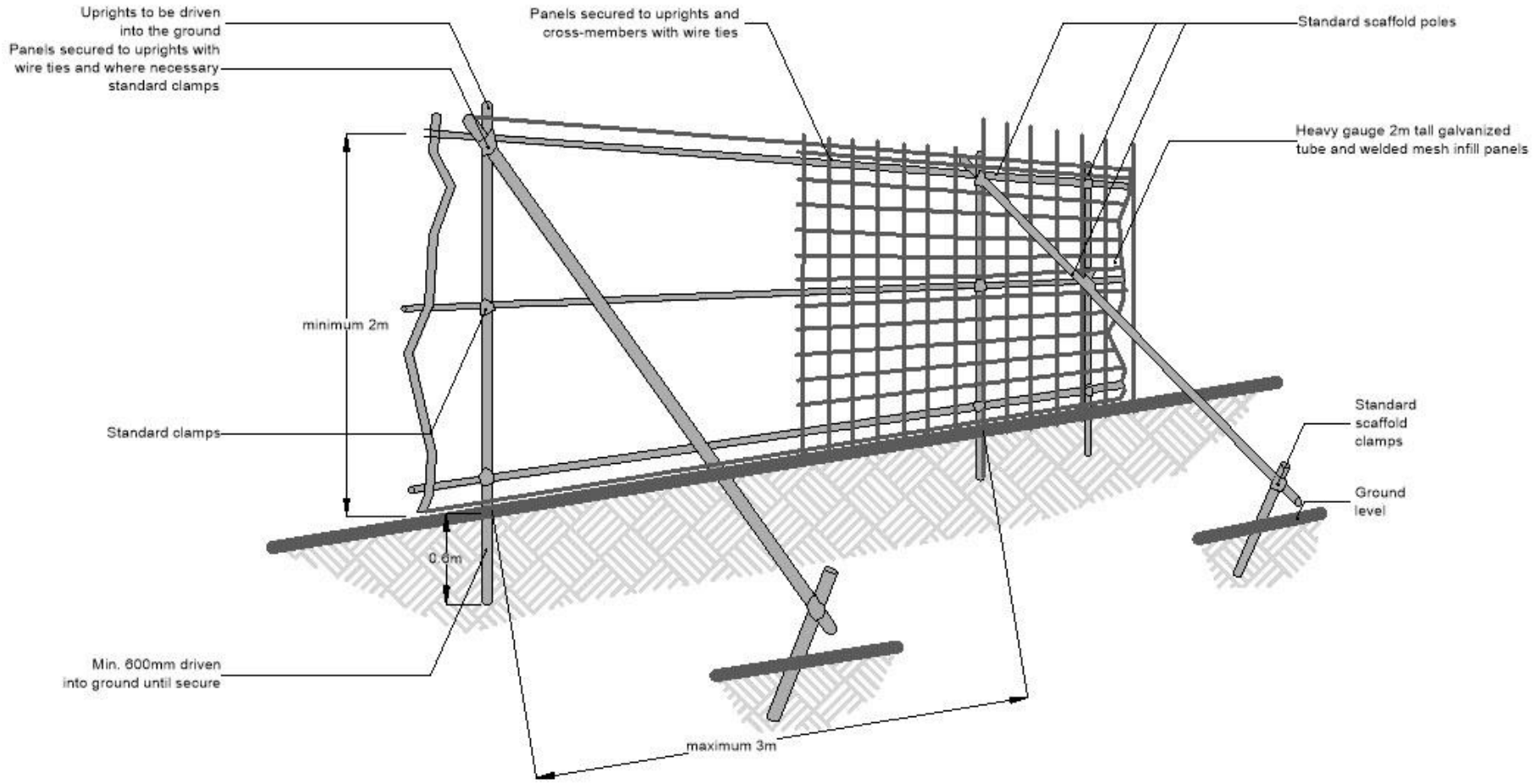

7.0 Appendix 4 – StreetWorks UK Tree Protection Zone

Figure 1 – Tree Protection Zone

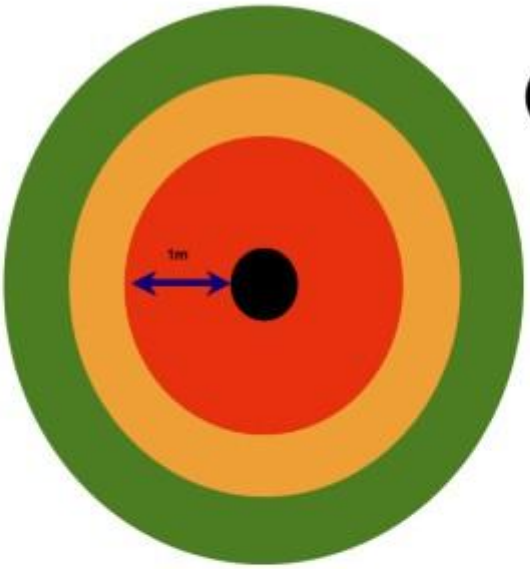

PROHIBITED ZONE – 1m from trunk. Excavations of any kind must not be undertaken within this zone unless full consultation with the local authority Arboriculturist is undertaken. Materials, plant and spoil must not be stored within this zone.

PRECAUTIONARY ZONE – 4 x tree circumference . Where excavations must be undertaken within this zone the use of mechanical excavation plant (other then Vacuum Excavation) should be prohibited. Precautions should be undertaken to protect any exposed roots. Materials, plant and spoil should not be stored within this zone. Seek Local Authority Arboriculturist (LAA) or independent professional.

PERMITTED ZONE – outside of the precautionary zone. Excavation works may be undertaken within this zone; however, caution must be applied and the use of mechanical plant limited. Any exposed roots should be protected.

8.0 Appendix 5 – Methodology

8.1 Introduction

8.1.1 This report and all methodologies adopted to carry out the Arboricultural Impact Assessment and Arboricultural Method Statement are based on recommendations outlined in *British Standard (BS) 5837:2012 Trees in relation to design, demolition and construction-Recommendations*. This was published by BSI Standards Limited and came into effect on 30th April 2012. It supersedes BS 5837:2005 which is withdrawn.

8.2 Arboricultural Impact Assessment (AIA)

8.2.1 Once the Tree Survey and Tree Constraints Plan has been prepared and a site layout is available, these are superimposed to establish the potential impact of the development, including the construction phase, on the existing tree stock.

8.2.2 The requirement for tree removal is ascertained where tree stems are located within or very close to proposed building footprints and hard landscape and/or within areas with significant proposed level changes and other works requiring soil movement (incl. excavations).

8.2.3 In a second stage an assessment is carried out of the impact both the construction operations and the development proposals may have of retained trees, including hard landscape in RPA, vertical structures and tree canopies

8.2.4 Using information provided by the client on construction operations, including site access, construction vehicle and plant movement and location of the site compound and material storage areas, the potential impact on both below and above ground parts of retained trees is assessed.

8.2.5 In addition to assessing the impact of the development on existing trees, Enzygo also include an assessment of the impact of existing trees on the future use of the site, including shading, spatial constraints and the use of gardens, open spaces, paths and roads. Potential conflicts between trees and the safety of the site have also been analysed.

8.3 Arboricultural Method Statement (AMS)

8.3.6 The Arboricultural Method Statement (AMS) gives an overview on all methodologies to be adopted to minimise the effects the development, including construction operations, are expected to have on retained trees.

8.3.7 The AMS further includes a full specification for all methodologies which are necessary to protect retained trees.

8.3.8 Methodologies include protective barriers installed to create a Construction Exclusion Zone (CEZ) around retained trees, temporary ground protection where Root Protection Areas (RPA) cannot be fully fenced off, access facilitation pruning where there are conflicts between parts of the canopy and the development, specialist construction methods for buildings within the RPA and any methodologies to be adopted for utilities within the RPA.

Enzygo specialise in a wide range of technical services:

Property and Sites
Waste and Mineral Planning
Flooding, Drainage and Hydrology
Landscape Architecture
Arboriculture
Permitting and Regulation
Waste Technologies and Renewables
Waste Contract Procurement
Noise and Vibration
Ecology Services
Contaminated Land and Geotechnical
Traffic and Transportation
Planning Services

BRISTOL
The Byre
Woodend Lane
Cromhall
Gloucestershire
GL12 8AA
Tel: 01454 269 237

SHEFFIELD
Samuel House
5 Fox Valley Way
Stocksbridge
Sheffield S36 2AA
Tel: 0114 321 5151

MANCHESTER
Ducie House
Ducie Street
Manchester
M1 2JW
Tel: 0161 413 6444

CARDIFF
Regus House
Malthouse Avenue
Cardiff Gate Buisness Park
CF23 8RU
Tel: 02920 023 700

Please visit our website for more information.

enzygo.com