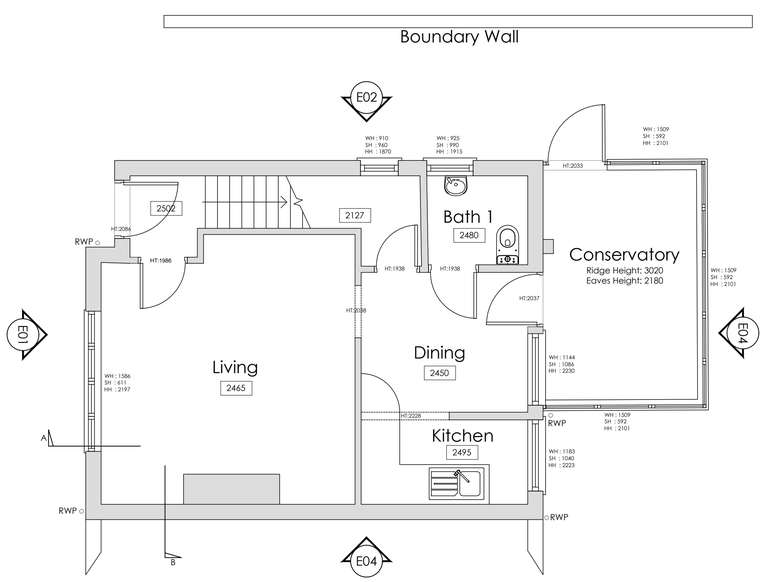

Ground Floor Plan
as EXISTING 1:50

0 1 2 3 4 5 10

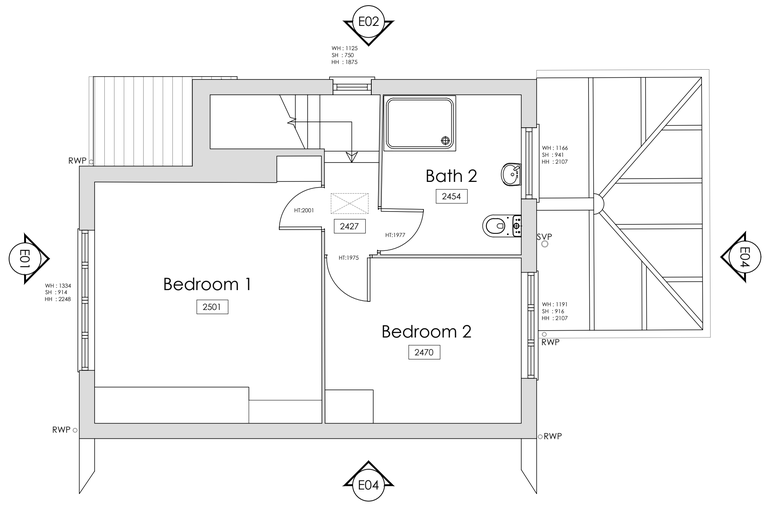

First Floor Plan
as EXISTING 1:50



LOCATION PLAN 1:1250

© Crown Copyright and database rights 2024 OS 100047474.

DO NOT SCALE - Use only written dimensions. All dimension must be verified prior to the works being put into hand and any discrepancies reported to the originator.

This drawing is copyright and shall not be reproduced not used for any other purpose without the written permission of Parker Liddle Architecture.

This drawing must be read in conjunction with all other related drawings and it is the contractors responsibility to ensure full compliance with the Building Regulations.

Drawing to be used only as described in the drawing status below



Front Elevation 01
as EXISTING 1:100

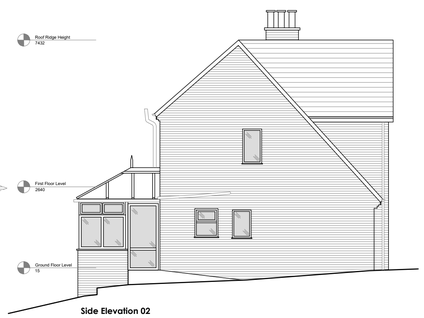

Side Elevation 02
as EXISTING 1:100



Rear Elevation 03
as EXISTING 1:100

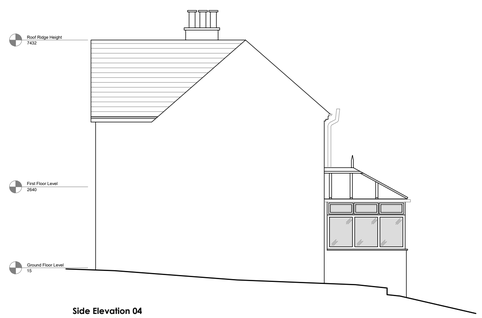

Side Elevation 04
as EXISTING 1:100

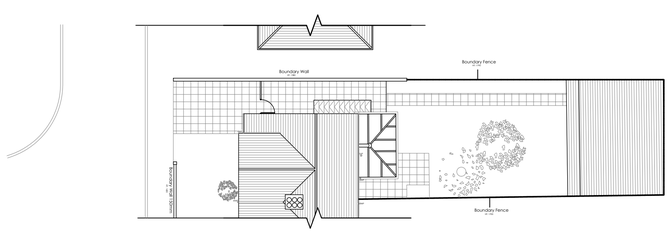

Site Plan
as EXISTING 1:200

N 0 10 20 50m



BLOCK PLAN
As Existing 1:500

© Crown Copyright and database rights 2024 OS 100047474.

Rev B - 17.6.26 - JPL - Updates for planning
Rev A - 3.6.26 - JPL - Updated

STATUS:	Planning		
DWG NO:	1166-01	REVISION:	A
CLIENT:	HUTSBY		
PROJECT:	13 Lake Avenue Loscoe Heanor DE75 JLJ		
TITLE:	Side and Rear Extension Plans & Elevations As EXISTING		
DRAWN BY:	AG	PAPER SIZE:	A1
SCALE:	1/100	DATE:	19.03.26

PARKER LIDDLE
ARCHITECTURE
TIBSHELF, ALFRETON, DERBYSHIRE
Tel: 01773 292009
plarchitecture.co.uk / mail@plarchitecture.co.uk