

N

OS Note:

The Ordnance Survey tile is to be used as a guide only.

OS Buildings *Surveyed Buildings*

This survey has been orientated to the Ordnance Survey (O.S) National Grid OSGB36(15) via Global Navigational Satellite Systems (GNSS) and the O.S. Active Network (OS Net).

A true OSGB36 coordinate has been established near to the site centre via a transformation using the OSTN15GB & OSGM15GB transformation models.

The survey has been correlated to this point and a further one or more OSGB36(15) points established to create a true O.S. bearing for angle orientation.

No scale factor has been applied to the survey therefore the coordinates shown are arbitrary & not true O.S. Coordinates which have a scale factor applied.

Please refer to Survey Station Table to enable establishment of the on-site grid.

Building Survey Legend:

SH 1.00 HHt 2.12	Sill Height from FFL. Head Height from FFL.
SL 51.03m HL 52.82m	Sill Level from defined datum. Head Level from defined datum.
Susp CHt: 2.00 Struct CHt: 3.00	Suspended Ceiling Height from FFL. Structural Ceiling Height from FFL.
Susp Ceil: 30.00m Struct Ceil: 31.00m	Suspended Ceiling Level from datum. Structural Ceiling Level from datum.
IFL: 100.00m +100.00m	Internal Floor Level (General). Internal Floor Level (Specific).
Insertion Point	Insertion Point for overlay drawings of other floors or details.

Incoming Services

Elec. Gas Water

Topographical Survey Legend:

Buildings; Wall; Kerb line; Line marking; Drop kerb; Centre line; Overhead Cable; Hedge; Concrete edge; Tarmac edge; Concrete/Asphalt; Grass verge; Canopy/Overhang; Verge; Station and Name; Station Level; Tree / Bush / Sapling; Area of Undergrowth; Woodland; Ridge Level; Eaves Level; Flat Roof Level; Gate

Fence types: WM Interwoven; IRN Iron Railings; WWM Wire Mesh; PVB Post & Rail; PCL Post & Wire; CHL Chain Link; WVP Wooden Panels; CNP Concrete Panels; SVP Steel Palisade

IC	Inspection chamber	Bol	Bollard
Pinv	Pipe invert	IB	Illuminated bollard
Gy	Gully	Bin	Rubbish bin
Bg	Back gully	Vp	Vent pipe
Dp	Down pipe	Gl	Ground light
Pipe	Pipe above ground	Lbox	Letter box
MH	Manhole	Ldr	Ladder
WL	Water level	Slp	Slide
FI	Flood light	IFL	Internal floor level
Lp	Lamp post	THL	Threshold level
Tp	Telegraph post	Sp	Sign post
Ep	Electricity post	TH	Trailhole
TI	Traffic light	BH	Borehole
Bus	Bus stop	ELC	Electric
Sv	Stop valve	BT	British Telecom
St	Stop tap	Cbox	Control box
Er	Earth rod	TT	Tactile
Wm	Water meter	BP	Brick paved
Gas	Gas valve	CPS	Concrete paving slabs
Av	Air valve	CVR	Cover
ICU	Unidentified inspection	IC	Inspection chamber
Wo	Wrath nut	Rwall	Retaining wall
Re	Rodding eye	UTL	Unable to lift
BB	Bellsha beacon	TCL	Tree canopy level
CTV	Cable tv	G	Girth
Mkr	Marker post	MG	Multi girth
Gmkr	Gas marker post	Stmp	Tree Stump
So	Soffit	CL	Cover level
		IL	Invert level

Rev	Date	Description	Drawn	Q. Ref

greenhatch group

- Topographical Surveys
- Site Engineering
- Utility / CCTV Surveys
- Bathymetric Surveys
- Measured Building Surveys
- 3D Laser Scanning
- 3D Revit & BIM Models
- Area, Lease & Fire Plans

Rowan House
Duffield Road
Little Eaton
Derby
DE21 5DR
Tel (01332) 830044
admin@greenhatch-group.co.uk
www.greenhatch-group.co.uk

St Albans: Unit B,The Courtyard, Alban Park, St Albans, Hertfordshire, AL4 0LA, t. (01727) 854481

Newcastle: 24 Riverside Studios, Amethyst Road, Newcastle Bus. Park, Newcastle-U-Tyne, NE4 7YL, t. (01912) 736391

Central London: 27 Cornwall Terrace Mews, Regents Park, London, NW1 5LL, t. (0207) 2241806

CLIENT
Alex Bird

PROJECT
31 Short Row
Belper
DE56 1DJ

TITLE
Topographical Survey

SCALE	DATE
A2@ 1: 100	19.06.26
DRAWN: PG	QUALITY REF: GH29810

Level datum	GPS
Grid orientation	GPS
Job number	58621

Drawing No. 58621_01_P — Rev.

Comments

This plan should only be used for its original purpose. Greenhatch Group accepts no responsibility for this plan if supplied to any party other than the original client.

All dimensions should be checked on site prior to design and construction.

Some services may have been omitted due to parked vehicles.

Drainage information (where applicable) has been visually inspected from the surface and therefore should be treated as approximate only.

Notes:

Copyright Greenhatch Group, 08/01/18

Ground Floor Plan

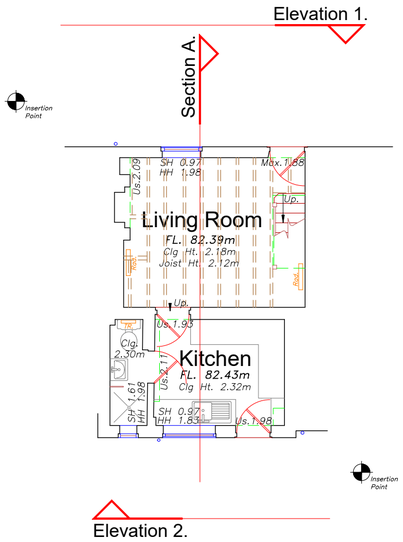

First Floor Plan

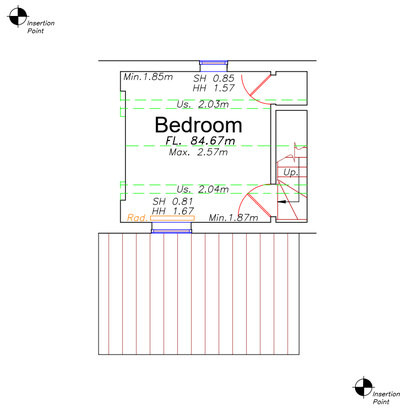

Roof Plan

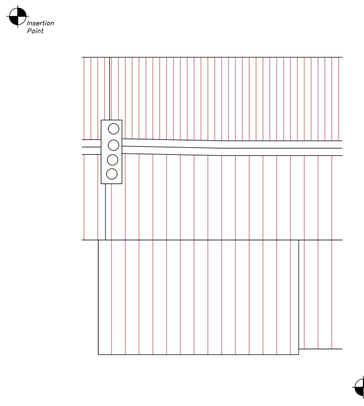

Elevations

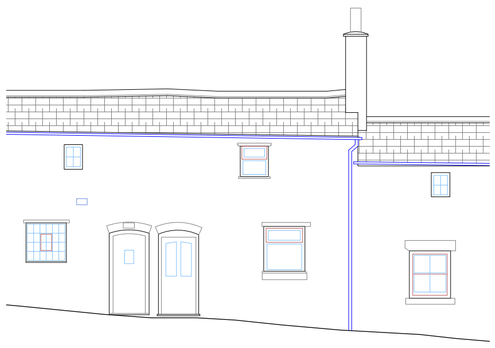

Datum: 80.00m.

Elevation 1.



Datum: 80.00m.

Elevation 2.

Section

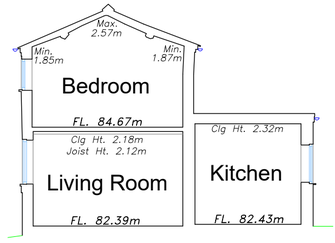

Datum: 80.00m.

Section A.



OS Note:

The Ordnance Survey tile is to be used as a guide only.

OS Buildings *Surveyed Buildings*

This survey has been orientated to the Ordnance Survey (O.S) National Grid OSGB36(15) via Global Navigational Satellite Systems (GNSS) and the O.S. Active Network (OS Net).

A true OSGB36 coordinate has been established near to the site centre via a transformation using the OSTN15GB & OSGM15GB transformation models.

The survey has been correlated to this point and a further one or more OSGB36(15) points established to create a true O.S. bearing for angle orientation.

No scale factor has been applied to the survey therefore the coordinates shown are arbitrary & not true O.S. Coordinates which have a scale factor applied.

Please refer to Survey Station Table to enable establishment of the on-site grid.

Building Survey Legend:

SH 1.00 HH 2.12	Sill Height from FFL. Head Height from FFL.
SL 51.03m HL 52.82m	Sill Level from defined datum. Head Level from defined datum.
Susp CHt: 2.00 Struct CHt: 3.00	Suspended Ceiling Height from FFL. Structural Ceiling Height from FFL.
Susp Ceil: 30.00m Struct Ceil: 31.00m	Suspended Ceiling Level from datum. Structural Ceiling Level from datum.
IFL: 100.00m +100.00m	Internal Floor Level (General). Internal Floor Level (Specific).
Insertion Point	Insertion Point for overlay drawings of other floors or details.

Incoming Services

Elec. Gas Water

Topographical Survey Legend:

Buildings; Wall; Kerb line; Edge of Hardstanding; Line marking; Drop kerb; Centre line; Overhead Cable; Concrete edge; Tarmac edge; Grass verge; Canopy/Overhang; Verge; Station and Name; Station Level; Tree / Bush / Sapling; Area of Undergrowth; Woodland; Ridge Level; Eaves Level; Flat Roof Level; Gate

Fence types: WR Interwoven; WM Iron Railings; WW Wire Mesh; PR Post & Rail; PW Post & Wire; CL Chain Link; WP Wooden Panels; CP Concrete Panels; SP Steel Palisade

IC	Inspection chamber	Bol	Bollard		
Pinv	Pipe invert	IB	Illuminated bollard		
Gy	Gully	Bin	Rubbish bin		
Bg	Back gully	Vp	Vent pipe		
Dp	Down pipe	Gl	Ground light		
Pipe	Pipe above ground	Lbox	Letter box		
MH	Manhole	Ldr	Ladder		
WL	Water level	Slp	Slide		
Fl	Flood light	IFL	Internal floor level		
Lp	Lamp post	THL	Threshold level		
Tp	Telegraph post	Sp	Sign post		
Ep	Electricity post	TH	Trailhole		
Tl	Traffic light	BH	Borehole		
Bus	Bus stop	ELC	Electric		
Sv	Stop valve	BT	British Telecom		
St	Stop tap	CTelc	Control box		
Er	Earth rod	TT	Tactile		
Wm	Water meter	BP	Brick paved		
Gas	Gas valve	CPS	Concrete paving slabs		
Av	Air valve	CVR	Cover		
ICU	Unidentified inspection	IC	Inspection chamber		
Wo	Wraith nut	Rwall	Retaining wall		
Re	Rodding eye	UTL	Unable to lift		
BB	Belisha beacon	TCL	Tree canopy level		
CTV	Cable tv	G	Girth		
Mkr	Marker post	MG	Multi girth		
Gmkr	Gas marker post	Stmp	Tree Stump		
So	Soffit	CL	Cover level		
		IL	Invert level		

Rev	Date	Description	Drawn	Q. Ref.

greenhatch group

- Topographical Surveys
- Site Engineering
- Utility / CCTV Surveys
- Bathymetric Surveys
- Measured Building Surveys
- 3D Laser Scanning
- 3D Revit & BIM Models
- Area, Lease & Fire Plans

Rowan House
Duffield Road
Little Eaton
Derby
DE21 5DR
Tel (01332) 830044
admin@greenhatch-group.co.uk
www.greenhatch-group.co.uk

St Albans
Unit B,The Courtyard
Alban Park
St Albans
Hertfordshire
AL4 0LA
t. (01727) 854481

Newcastle
24 Riverside Studios
Amethyst Road
Newcastle Bus. Park
Newcastle-U-Tyne
NE4 7YL
t. (01912) 736391

Central London
27 Cornwall Terrace Mews
Regents Park
London
NW1 5LL
t. (0207) 2241806

CLIENT

Alex Bird

PROJECT

31 Short Row
Belper
DE56 1DJ

TITLE

Existing Plans
Elevations & Section

SCALE	DATE
A2@ 1: 100	19.06.26
DRAWN	QUALITY REF
PG	GH29810

Level datum	GPS
Grid orientation	GPS
Job number	58621

Drawing No. **58621_02_PES** Rev.

Comments

This plan should only be used for its original purpose. Greenhatch Group accepts no responsibility for this plan if supplied to any party other than the original client.

All dimensions should be checked on site prior to design and construction.

Some services may have been omitted due to parked vehicles.

Drainage information (where applicable) has been visually inspected from the surface and therefore should be treated as approximate only.

Notes:

Copyright Greenhatch Group. 08/01/18.