© Crown Copyright. All rights reserved. License no. 100019980
Obtained from www.centremapslive.com

72.2m

Car Park

Turning Area

Tarmac

Top of Wall Levels

Bridge Wall ht 1m

Wall ht 1.8m

Palisade Fence ht 1.8m

blue line denotes existing 1.8m high palisade fence

red line denotes proposed 1.8m high palisade fence

sliding gate

6m wide access gate opening

existing gated access removed and new gate set back from highway - dropped kerb to remain

new palisade fencing to allow new gated access to be formed

Bridge Undercroft

72.6m

Malthouse

PROPOSED SITE PLAN
SCALE 1:200

PROPOSED CONTAINER DETAILS
SCALE 1:100

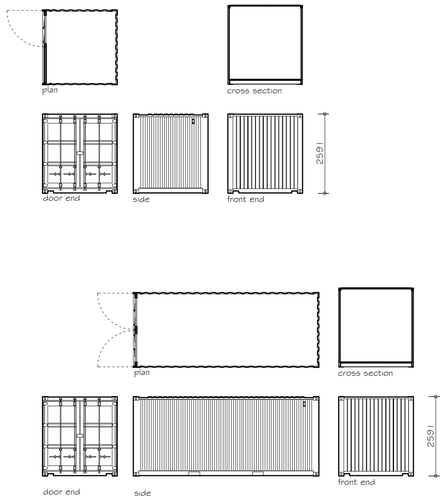

1:50 1m 2m 3m 4m 5m
1:100 2m 4m 6m 8m 10m
1:200 5m 10m 15m 20m
1:500 10m 20m 30m 40m 50m



Front Elevation - Existing 1.8m high palisade fencing
Scale 1:50

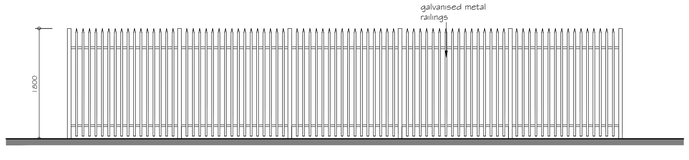

Front Elevation - Proposed 1.8m high palisade fencing
Scale 1:50



Front Elevation - Proposed 1.8m high palisade sliding gate
Scale 1:50

REVISIONS

A	26-06-26	fence and gate elevations added

PAUL GAUGHAN BUILDING CONSULTANTS
Unit E14, Langham Park Industrial Estate, Lows Lane
Stanton by Dale, Ilkeston DE7 4RJ
Phone 0115 9324010
E-mail: info@paul-gaughan.co.uk
Web: www.paul-gaughan.co.uk

CLIENT
.

LOCATION
Land off Bullbridge Hill, Bullbridge, Ambergate, Derbyshire DE56 2EZ

PROJECT
Proposed Self Storage Site

TITLE
Proposed Site Plan

PAPER SIZE	SCALE	DATE
ISO A1 (594.00 x 841.00 MM)	1:100; 1:200	May 2026

DRAWING NUMBER	REVISION
DB/AM/26/266/02	A

Scales are correct at time of plotting however please note that distortion can occur during copying. This drawing is copyright and may not be altered, traced, photographed, electronically copied or used for any purpose other than for which it is issued, without written permission from Mr. Gaughan.
Check all dimensions on site. Any discrepancies should be reported to the designer before works proceed. Hatching is a representation of materials only.