

1 / 1 LOCATION PLAN
SCALE 1:1250

0 5 10 20 30 40 50 60 70m
SCALE 1:1250M @ A3

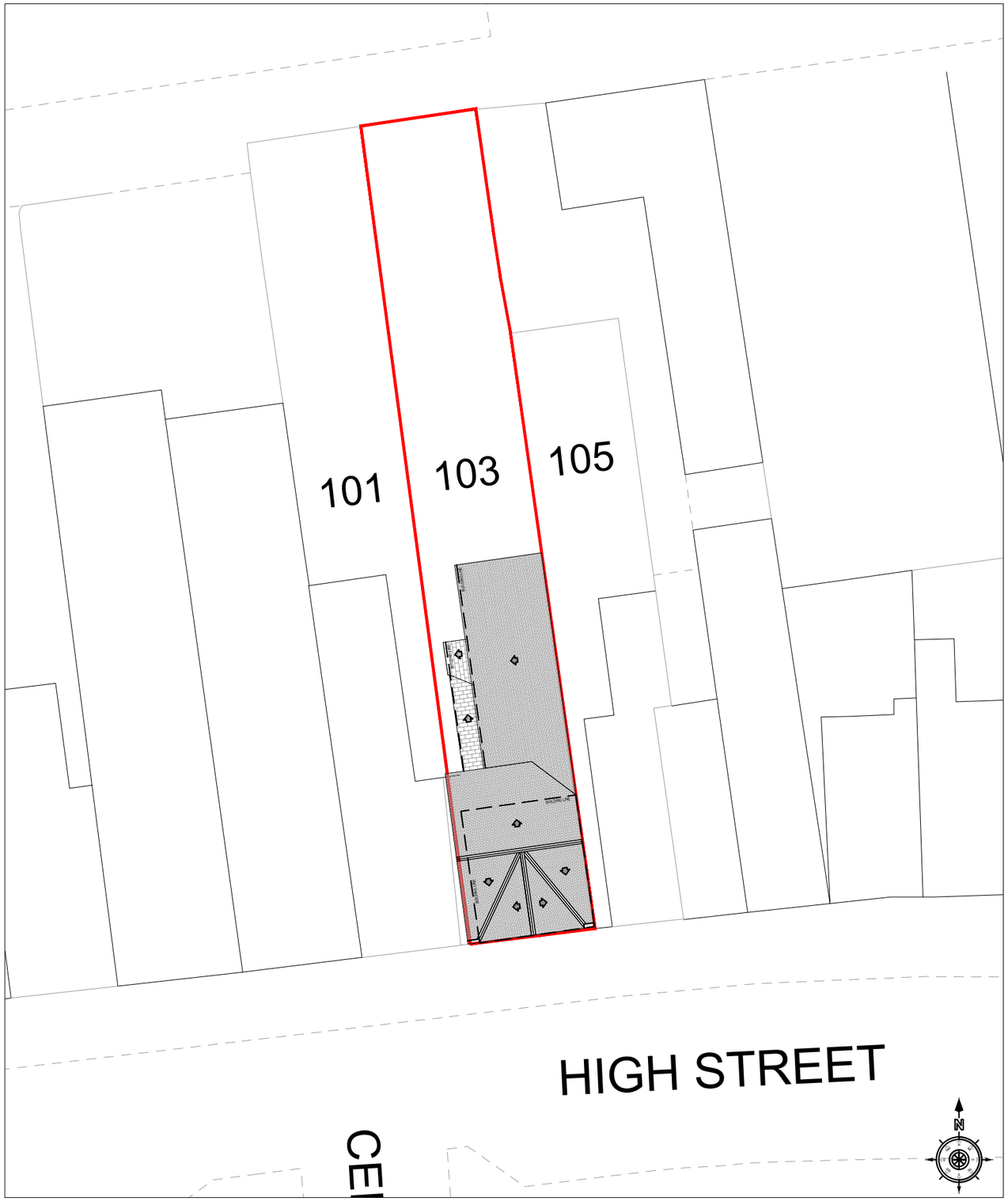

0 2 4 6 8 10m 20m
SCALE 1:250M @ A3

2 / 1 EXISTING BLOCK PLAN
SCALE 1:250

PROJECT TITLE

PROPOSED CERTIFICATE OF LAWFUL DEVELOPMENT FOR THE ADDITIONAL WINDOWS ON THE LEFT SIDE ELEVATION

SITE ADDRESS

103 High Street, Alfreton, DE55 7DP

INTELLECTUAL PROPERTY RIGHTS

The Planning Documents and other documents prepared by Design Professional (or prepared by Construction Manager / General Contractor or its Trade Contractors under a performance specification) pursuant to this Contract are the property of the Owner. Neither CM/GC nor any Subcontractor shall own or claim a copyright in such drawings, specifications, and other similar related documents; Owner shall retain all common law, statutory, and other intellectual property rights with respect thereto. All models are property of the owner.

DESIGNED BY	:	JLB
DRAWN BY	:	JLB
CHECKED BY	:	JDC
DATE	:	19.06.2026
ISSUED FOR	:	

PLANNING

REVISIONS :

REV. NO.	DESCRIPTION	DATE	BY

CONTENTS :

LOCATION PLAN
EXISTING BLOCK PLAN

SCALE	SHEET NO.	SCOPE
AS SHOWN	1 of 5	A

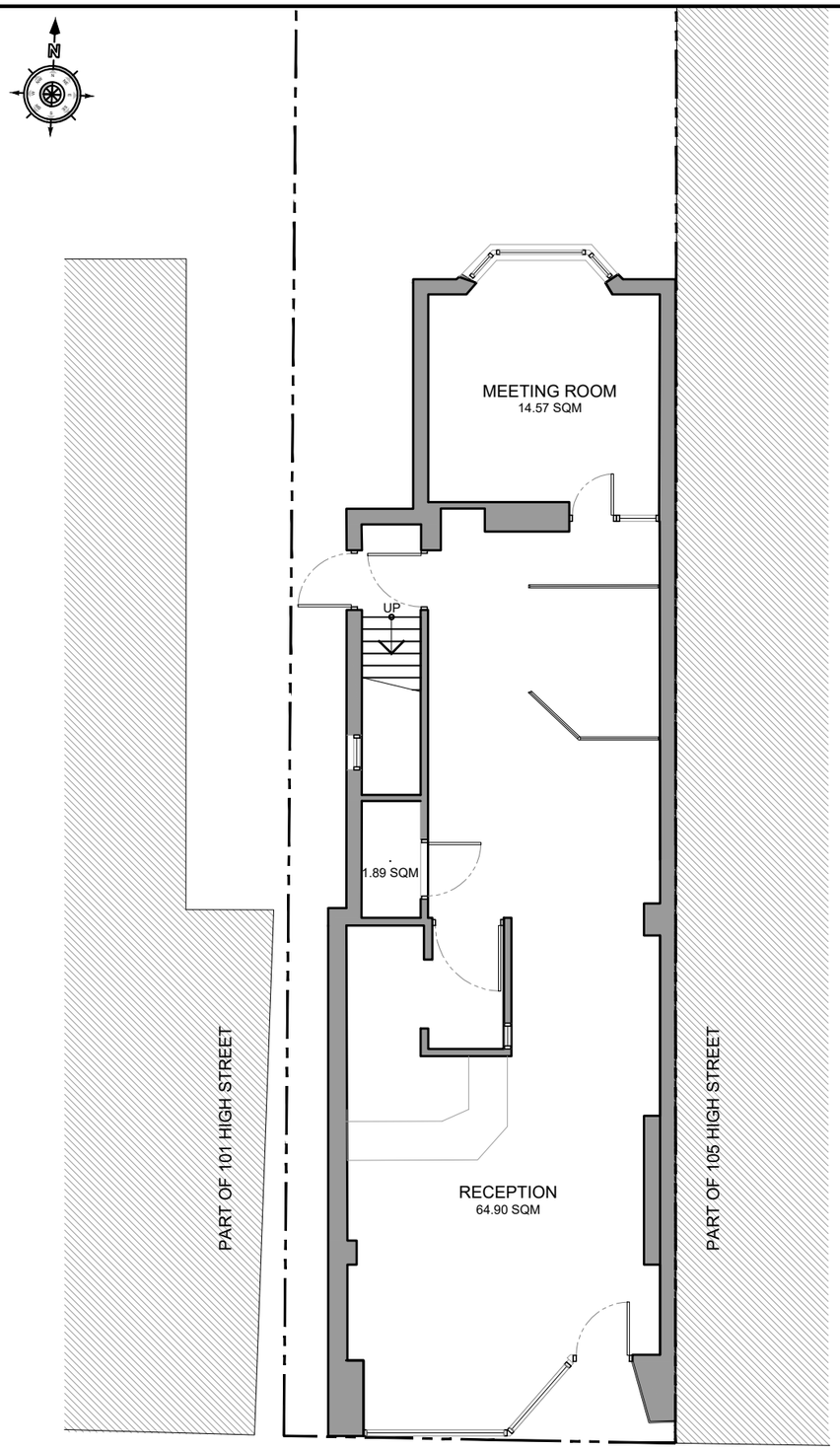

1/2 EXISTING GROUND FLOOR PLAN
SCALE 1:100

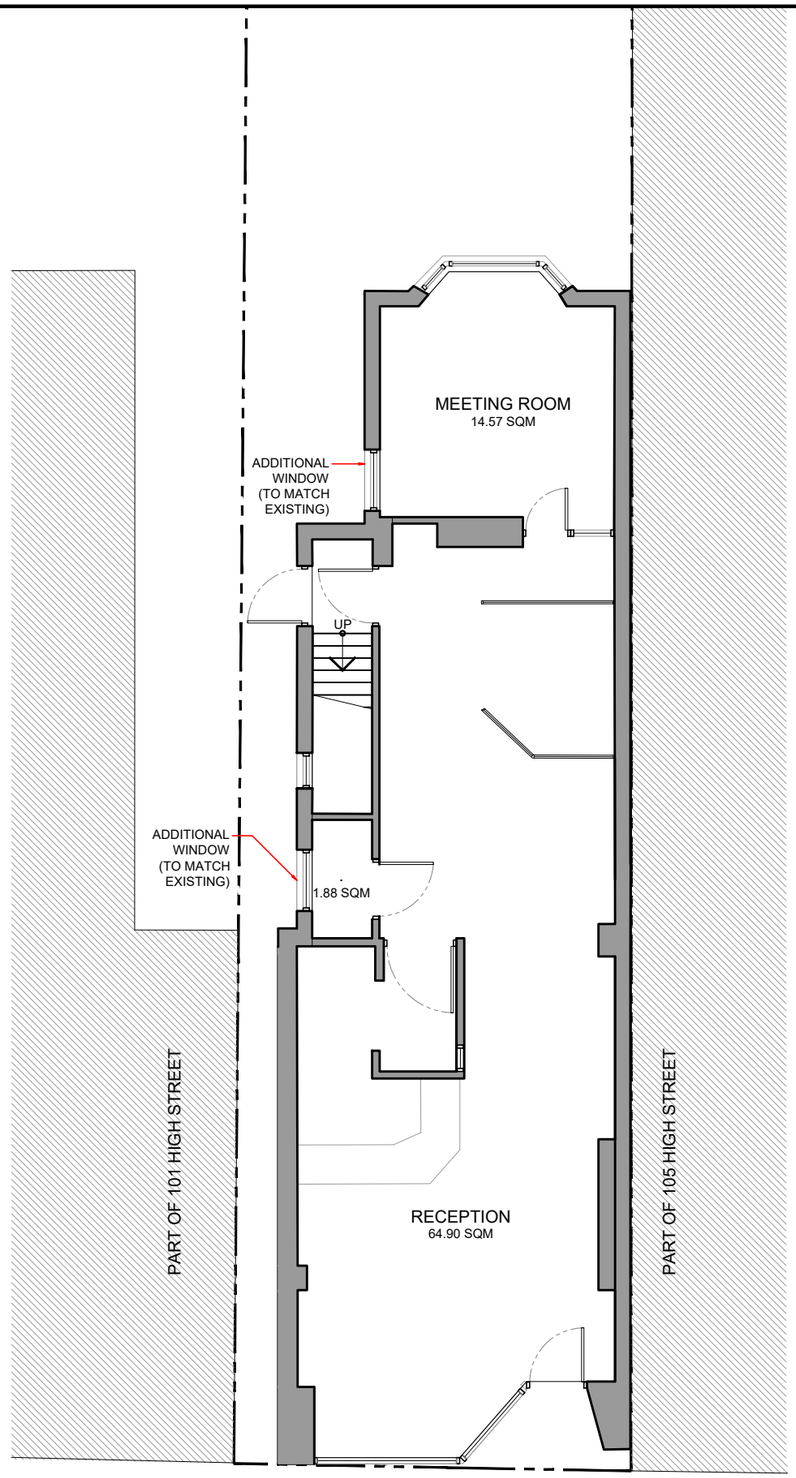

2/2 PROPOSED GROUND FLOOR PLAN
SCALE 1:100

0 1 2 3 4 5m 10m
SCALE 1:100M @ A3

PROJECT TITLE

PROPOSED CERTIFICATE OF LAWFUL DEVELOPMENT FOR THE ADDITIONAL WINDOWS ON THE LEFT SIDE ELEVATION

SITE ADDRESS

103 High Street, Alfreton, DE55 7DP

INTELLECTUAL PROPERTY RIGHTS

The Planning Documents and other documents prepared by Design Professional (or prepared by Construction Manager / General Contractor or its Trade Contractors under a performance specification) pursuant to this Contract are the property of the Owner. Neither CM/GC nor any Subcontractor shall own or claim a copyright in such drawings, specifications, and other similar related documents; Owner shall retain all common law, statutory, and other intellectual property rights with respect thereto. All models are property of the owner.

DESIGNED BY	:	JLB
DRAWN BY	:	JLB
CHECKED BY	:	JDC
DATE	:	19.06.2026
ISSUED FOR	:	PLANNING

REVISIONS :

REV. NO.	DESCRIPTION	DATE	BY

CONTENTS :

- EXIST. GROUND FLOOR PLAN
- PROP. GROUND FLOOR PLAN

SCALE	SHEET NO.	SCOPE
AS SHOWN	2 of 5	A

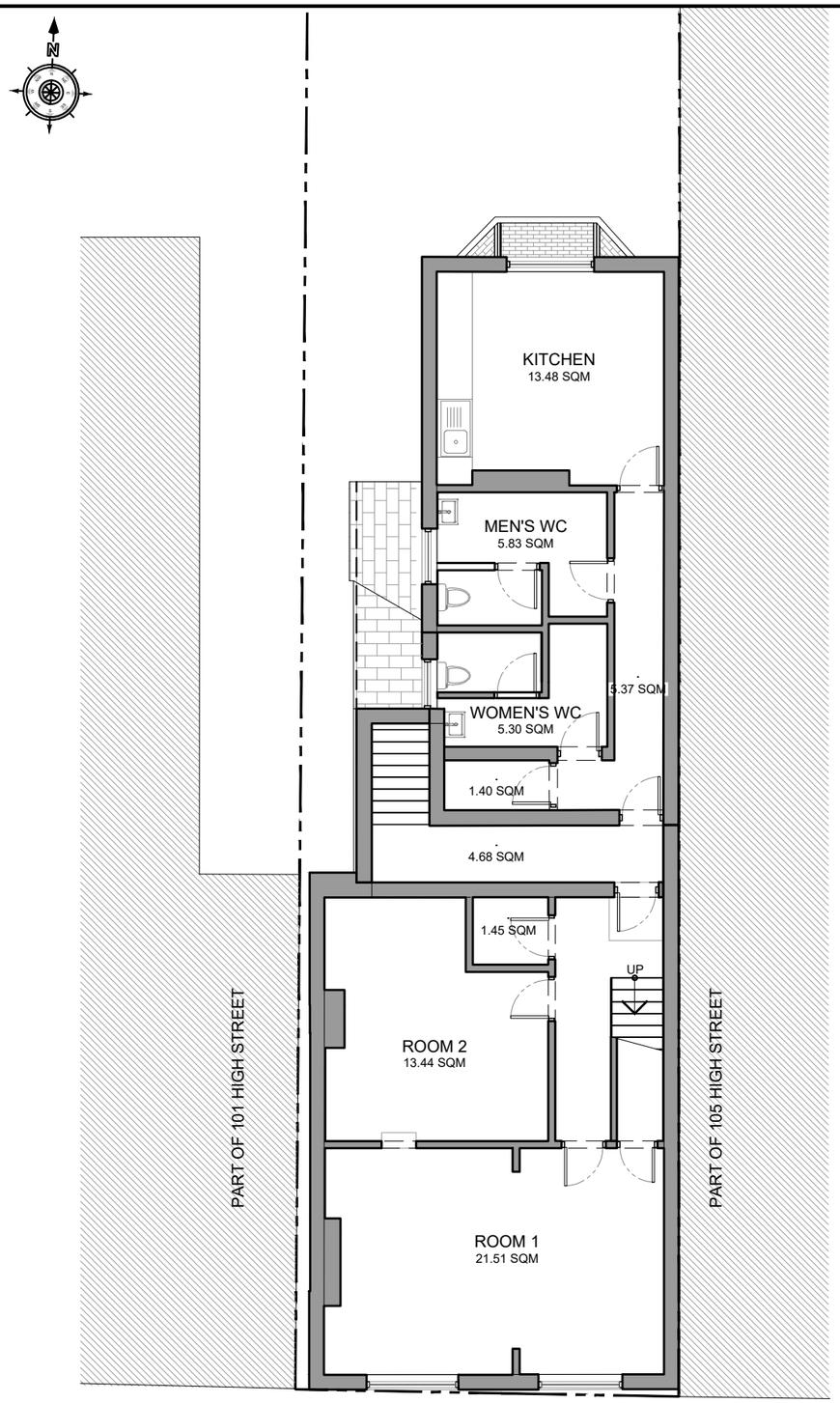

1/3 EXISTING FIRST FLOOR PLAN
SCALE 1:100

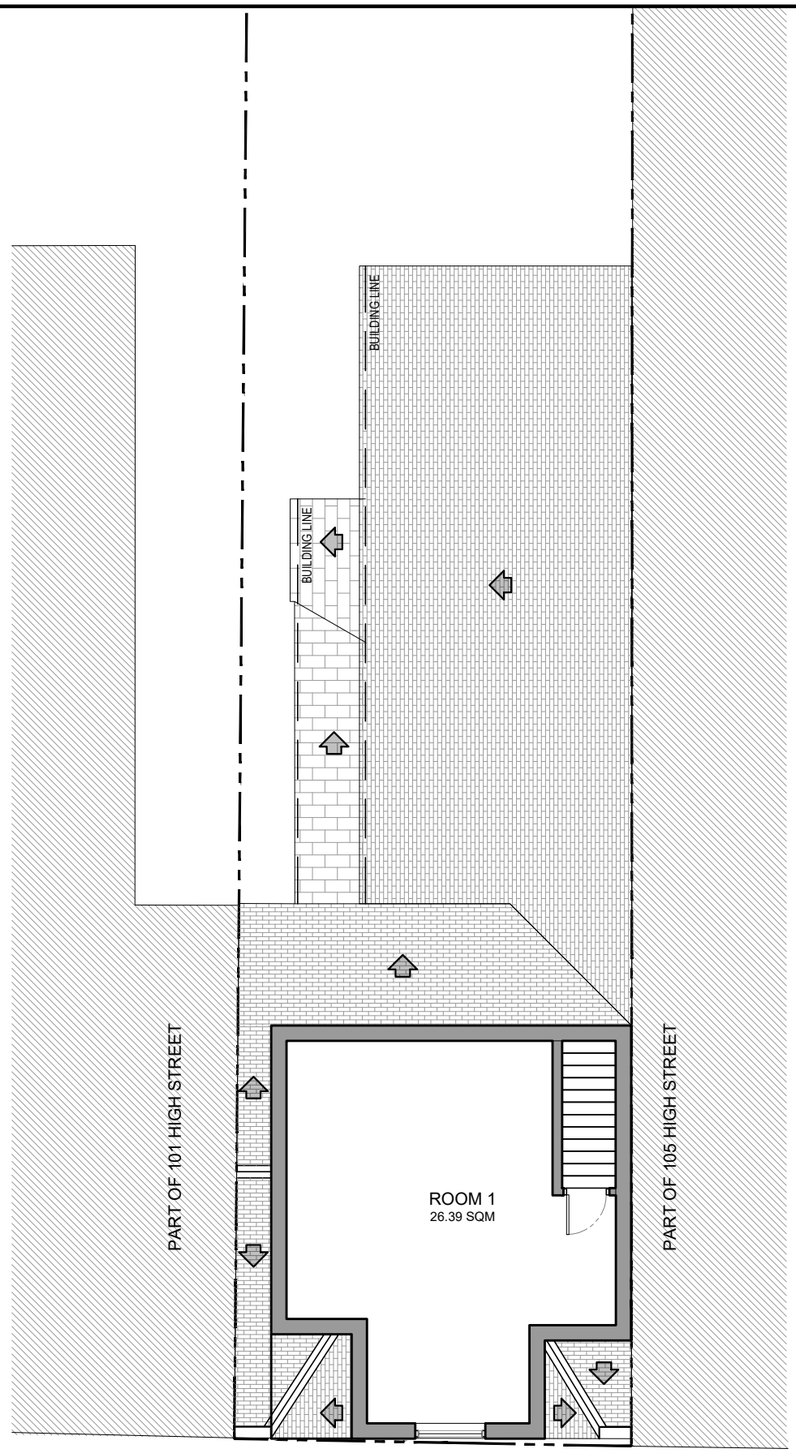

2/3 EXISTING SECOND FLOOR PLAN
SCALE 1:100

0 1 2 3 4 5m 10m
SCALE 1:100M @ A3

PROJECT TITLE

PROPOSED CERTIFICATE OF LAWFUL DEVELOPMENT FOR THE ADDITIONAL WINDOWS ON THE LEFT SIDE ELEVATION

SITE ADDRESS

103 High Street, Alfreton, DE55 7DP

INTELLECTUAL PROPERTY RIGHTS

The Planning Documents and other documents prepared by Design Professional (or prepared by Construction Manager / General Contractor or its Trade Contractors under a performance specification) pursuant to this Contract are the property of the Owner. Neither CM/GC nor any Subcontractor shall own or claim a copyright in such drawings, specifications, and other similar related documents; Owner shall retain all common law, statutory, and other intellectual property rights with respect thereto. All models are property of the owner.

DESIGNED BY	:	JLB
DRAWN BY	:	JLB
CHECKED BY	:	JDC
DATE	:	19.06.2026
ISSUED FOR	:	

PLANNING

REVISIONS :

REV. NO.	DESCRIPTION	DATE	BY

CONTENTS :

EXIST. FIRST FLOOR PLAN
EXIST. SECOND FLOOR PLAN

SCALE	SHEET NO.	SCOPE
AS SHOWN	3 of 5	A

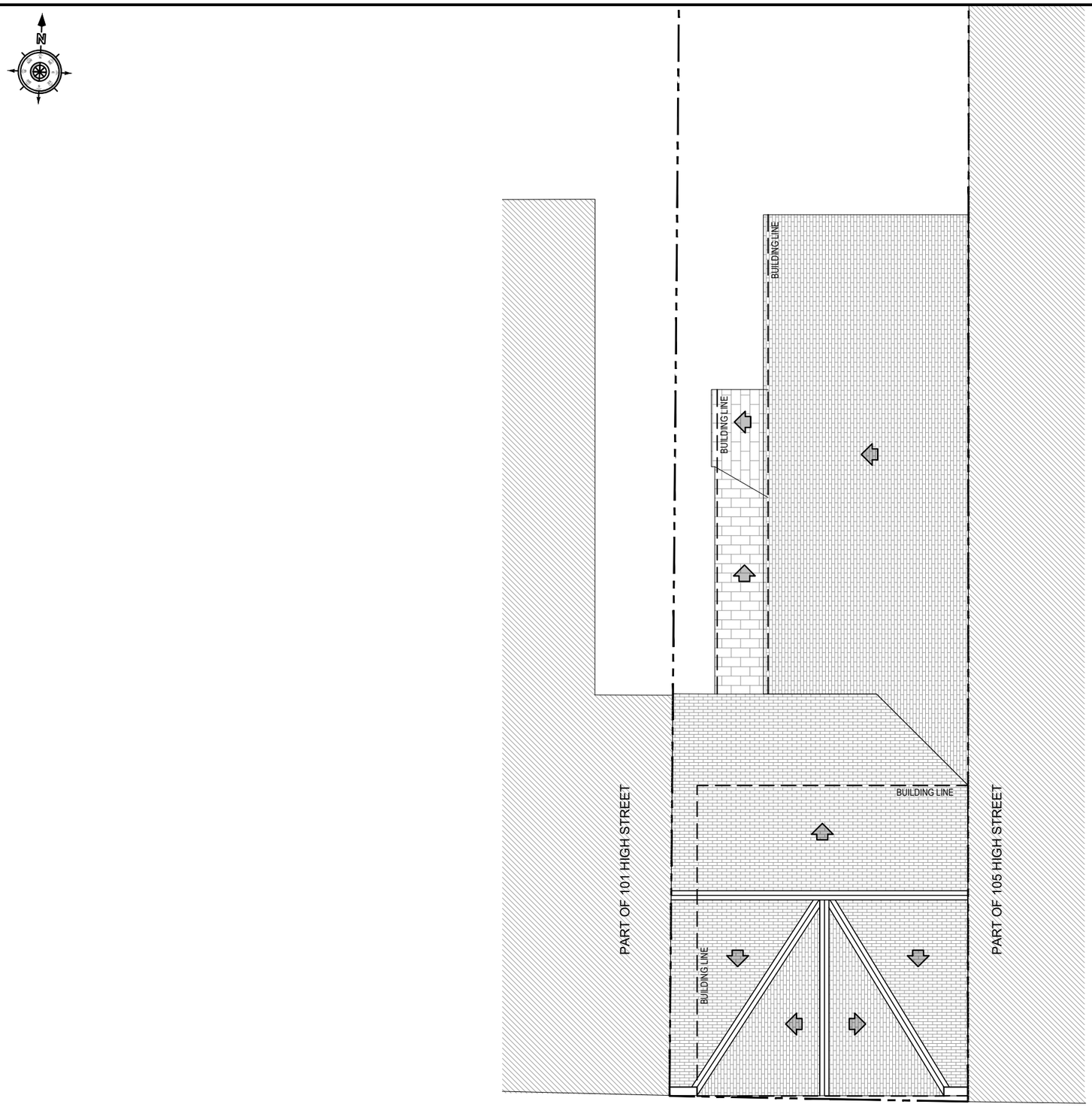

1/4 EXISTING ROOF PLAN
SCALE 1:100

0 1 2 3 4 5m 10m
SCALE 1:100M @ A3

PROJECT TITLE

PROPOSED CERTIFICATE OF LAWFUL DEVELOPMENT FOR THE ADDITIONAL WINDOWS ON THE LEFT SIDE ELEVATION

SITE ADDRESS

103 High Street, Alfreton, DE55 7DP

INTELLECTUAL PROPERTY RIGHTS

The Planning Documents and other documents prepared by Design Professional (or prepared by Construction Manager / General Contractor or its Trade Contractors under a performance specification) pursuant to this Contract are the property of the Owner. Neither CM/GC nor any Subcontractor shall own or claim a copyright in such drawings, specifications, and other similar related documents; Owner shall retain all common law, statutory, and other intellectual property rights with respect thereto. All models are property of the owner.

DESIGNED BY	:	JLB
DRAWN BY	:	JLB
CHECKED BY	:	JDC
DATE	:	19.06.2026
ISSUED FOR	:	PLANNING

REVISIONS :

REV. NO.	DESCRIPTION	DATE	BY

CONTENTS :

EXISTING ROOF PLAN

SCALE	SHEET NO.	SCOPE
AS SHOWN	4 of 5	A



1/5 EXISTING FRONT ELEVATION
SCALE 1:100

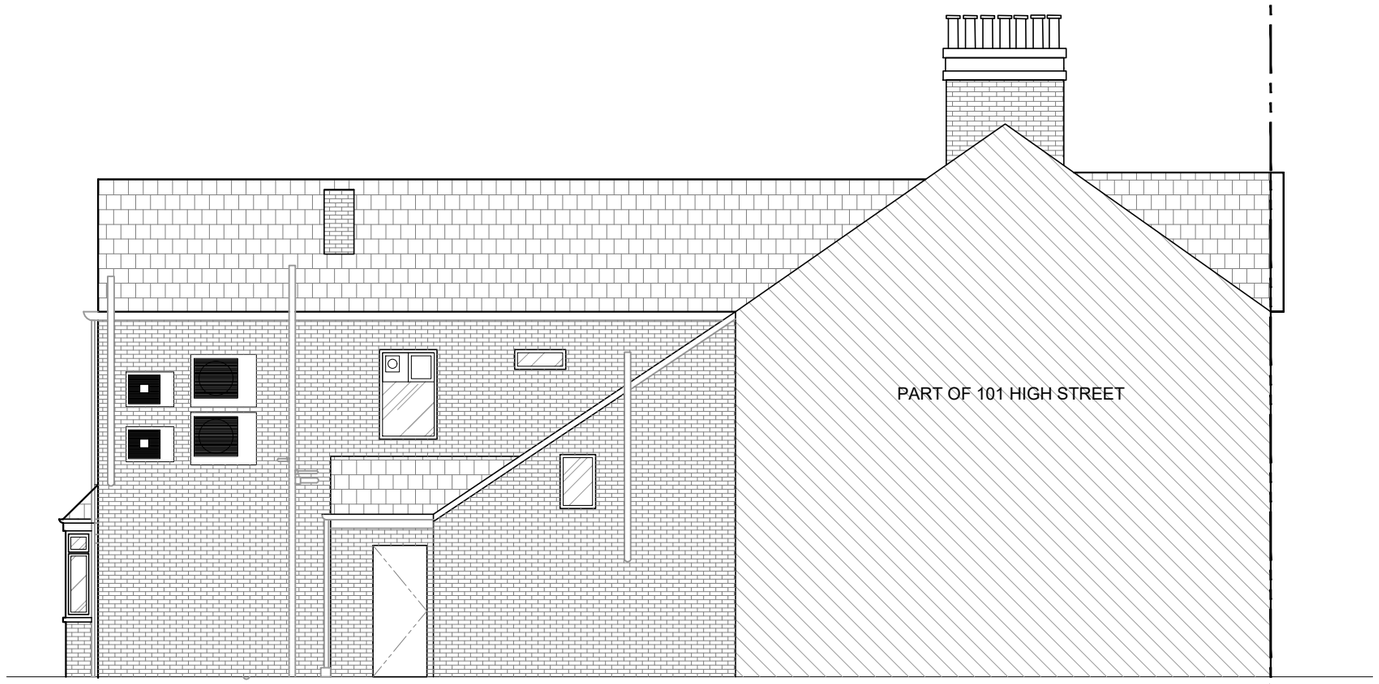

3/5 EXISTING SIDE ELEVATION
SCALE 1:100

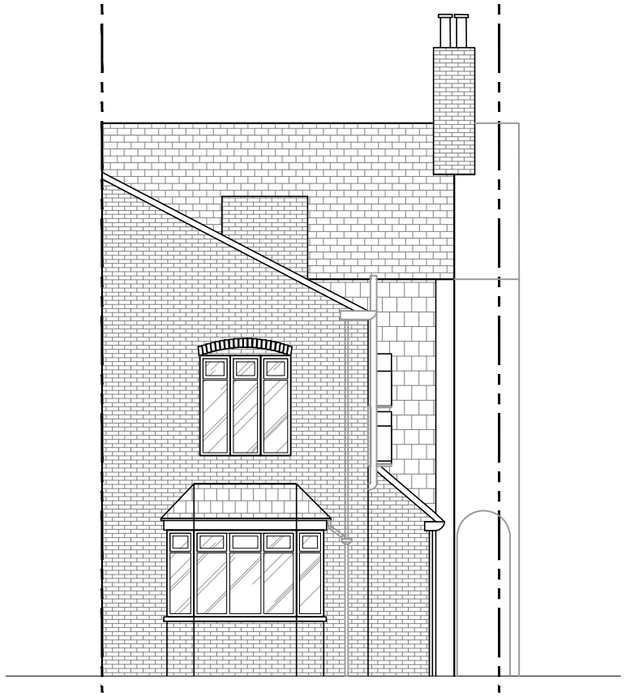

2/5 EXISTING REAR ELEVATION
SCALE 1:100

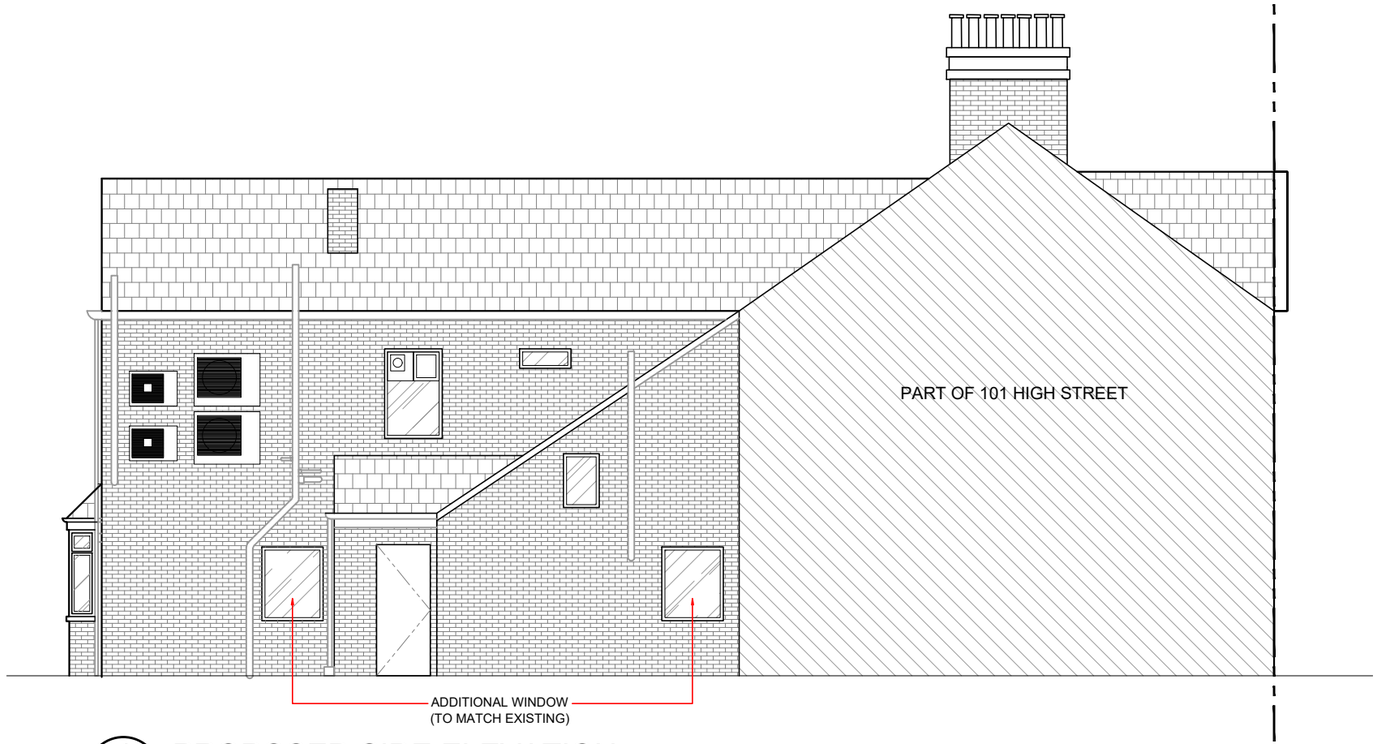

4/5 PROPOSED SIDE ELEVATION
SCALE 1:100

0 1 2 3 4 5m 10m
SCALE 1:100M @ A3

PROJECT TITLE

PROPOSED CERTIFICATE OF LAWFUL DEVELOPMENT FOR THE ADDITIONAL WINDOWS ON THE LEFT SIDE ELEVATION

SITE ADDRESS

103 High Street, Alfreton, DE55 7DP

INTELLECTUAL PROPERTY RIGHTS

The Planning Documents and other documents prepared by Design Professional (or prepared by Construction Manager / General Contractor or its Trade Contractors under a performance specification) pursuant to this Contract are the property of the Owner. Neither CM/GC nor any Subcontractor shall own or claim a copyright in such drawings, specifications, and other similar related documents; Owner shall retain all common law, statutory, and other intellectual property rights with respect thereto. All models are property of the owner.

DESIGNED BY	:	JLB
DRAWN BY	:	JLB
CHECKED BY	:	JDC
DATE	:	19.06.2026
ISSUED FOR	:	

PLANNING

REVISIONS :

REV. NO.	DESCRIPTION	DATE	BY

CONTENTS :

EXISTING FRONT ELEVATION
EXISTING REAR ELEVATION
EXISTING SIDE ELEVATION
PROPOSED SIDE ELEVATION

SCALE	SHEET NO.	SCOPE
AS SHOWN	5 of 5	A