


## Proposed Site Plan

SCALE - 1:200

0 2 5 10 m

1:200

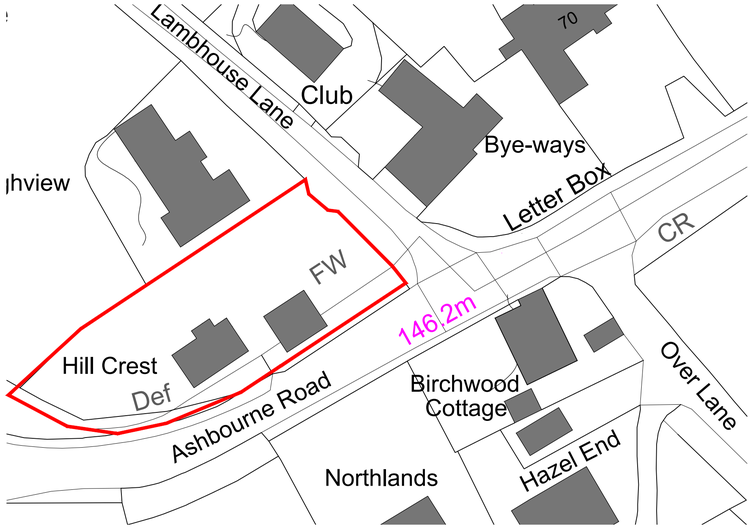


## Proposed Block Plan

SCALE - 1:500

0 5 12.5 25 m

1:500

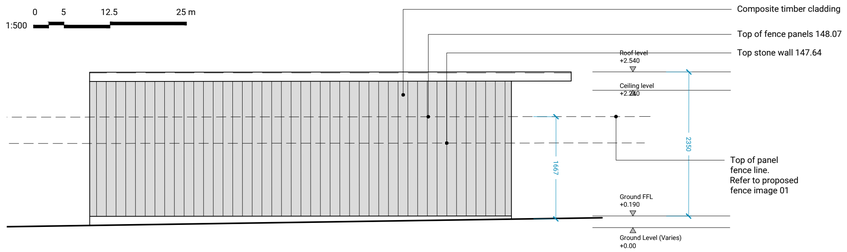


## Proposed Elevation A

SCALE - 1:50

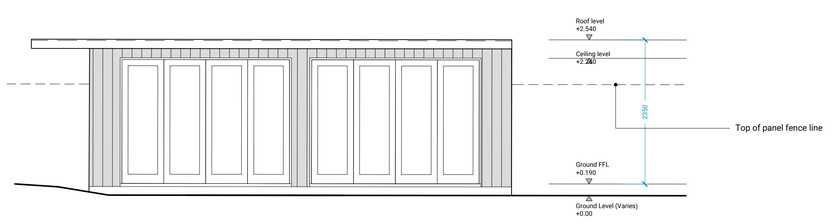


## Proposed Elevation B

SCALE - 1:50

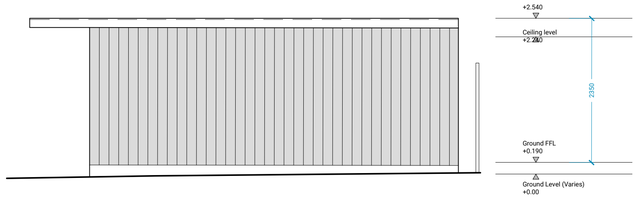


## Proposed Elevation C

SCALE - 1:50

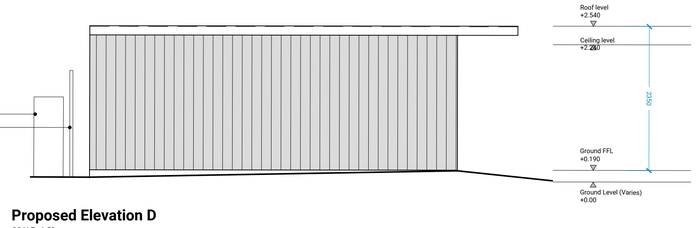


## Proposed Elevation D

SCALE - 1:50

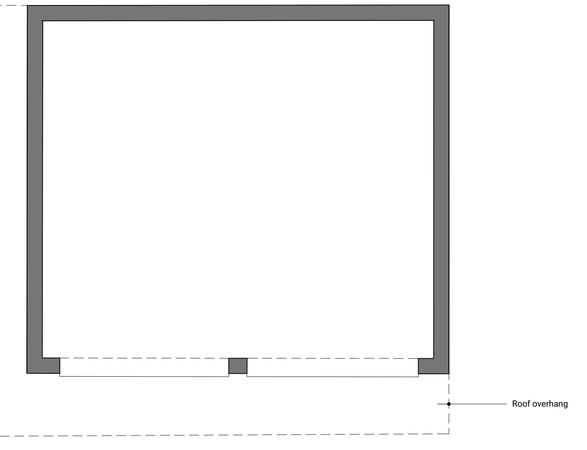


## Proposed Ground Floor Plan

SCALE - 1:50




## Proposed Roof Plan

SCALE - 1:50

0 0.5 1.25 2.5 m

1:50



## Proposed Fence - Image 01

Stone wall below and high level panel fencing - View on Ashbourne Road

| REV. | DATE | ISSUE |
|---|---|---|
| P3 | 10.09.26 | Fence detail added |
| P2 | 01.07.26 | Tree note added |
| P1 | 03.06.26 | Planning Submission |
| P0 | 27.05.26 | Drawings issued to client for review |

**Hillcrest**
Lambhouse Lane,
Shottlegate, DE56 2LY

**Proposed Drawings**

| STATUS | SIZE | REV. |
|---|---|---|
| Planning | A1 | P3 |

DRAWING NO.

**M26007-MR-XX-00-DR-A-01100**

MellorReid ARCHITECTS

Copyright © Mellor Reid Architects Ltd. All rights reserved.

mellor-reid.co.uk 01332 65 38 45