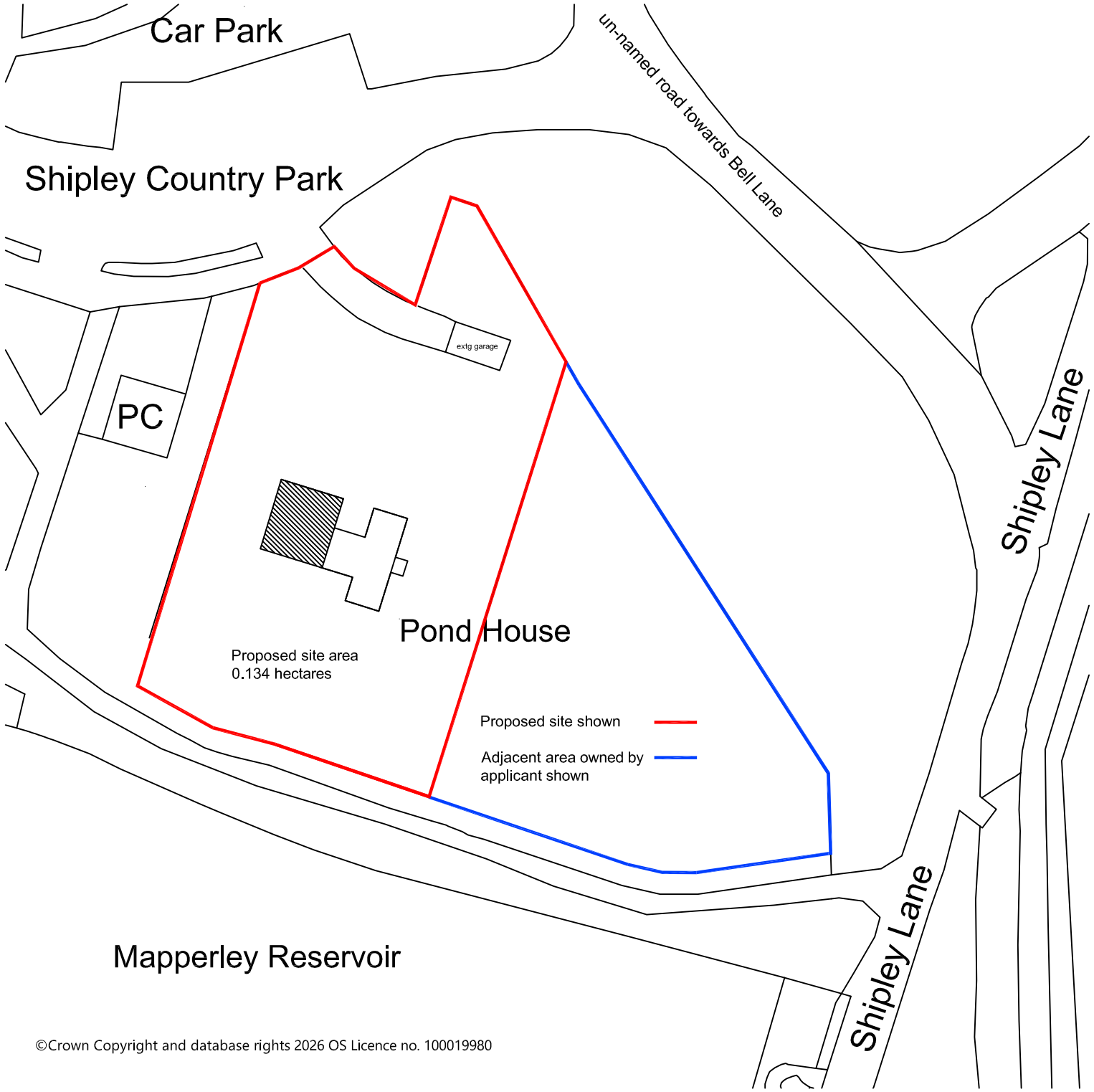

Proposed Site Layout Plan Scale 1:500

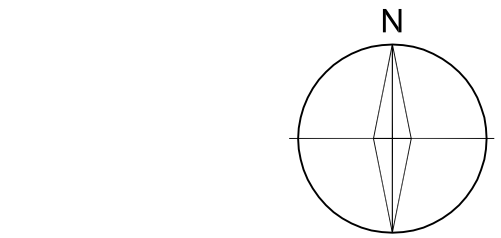

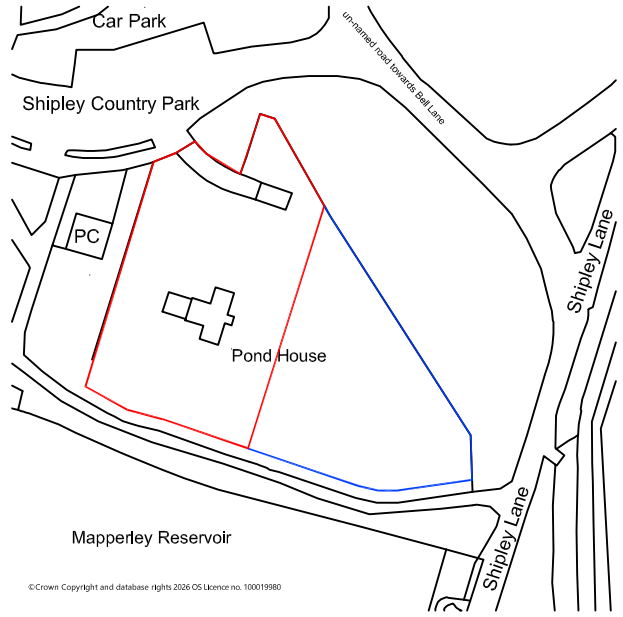

Extg Location Plan Scale 1:250

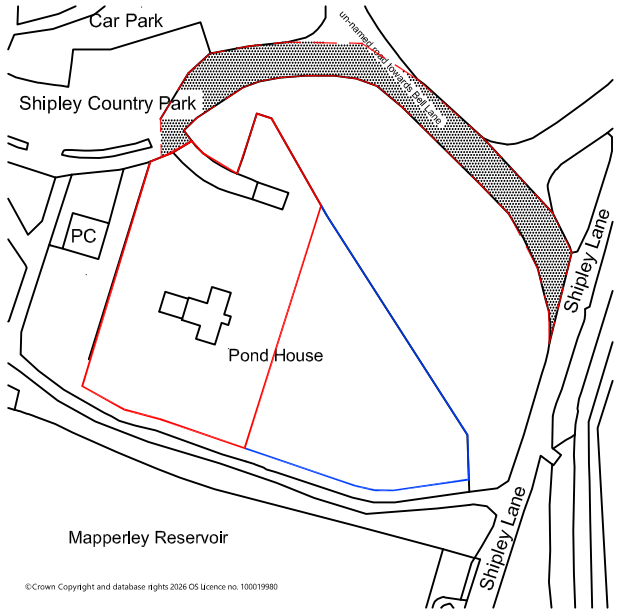

Location Plan Scale 1:1250

SHOWING EXTG ACCESS TO PUBLIC HIGHWAY

NOTES

Do not scale from this drawing.

All dimensions are to be checked on site prior to construction, manufacture of any components and ordering of materials and equipment.

Any discrepencies are to be reported to the architect for clarification.

All materials and workmanship to be in accordance with the current British Standards and codes of practice.

REV	DESCRIPTION	CHECK	DATE
A	Shipley Lane noted as requested /showing extg access to highway.		22-09-2026

CLIENT

Mr Stephen Forsythe
Pond House, Shipley Lane, Mapperly. DE7 6BR

PROJECT

Demolish extg outbuilding & erect two storey rear extension (with balcony) , new windows/doors to extg, & installation of a 9 person Package Treatment Plant

DRAWING

Site Layout / Location Plan

SCALE	DATE	DRAWN	CHECKED
A3 sheet	Sept 2026	rb	

DRAWING NO.	CAD REFERENCE NO.	REVISION
2609/SF/03		A