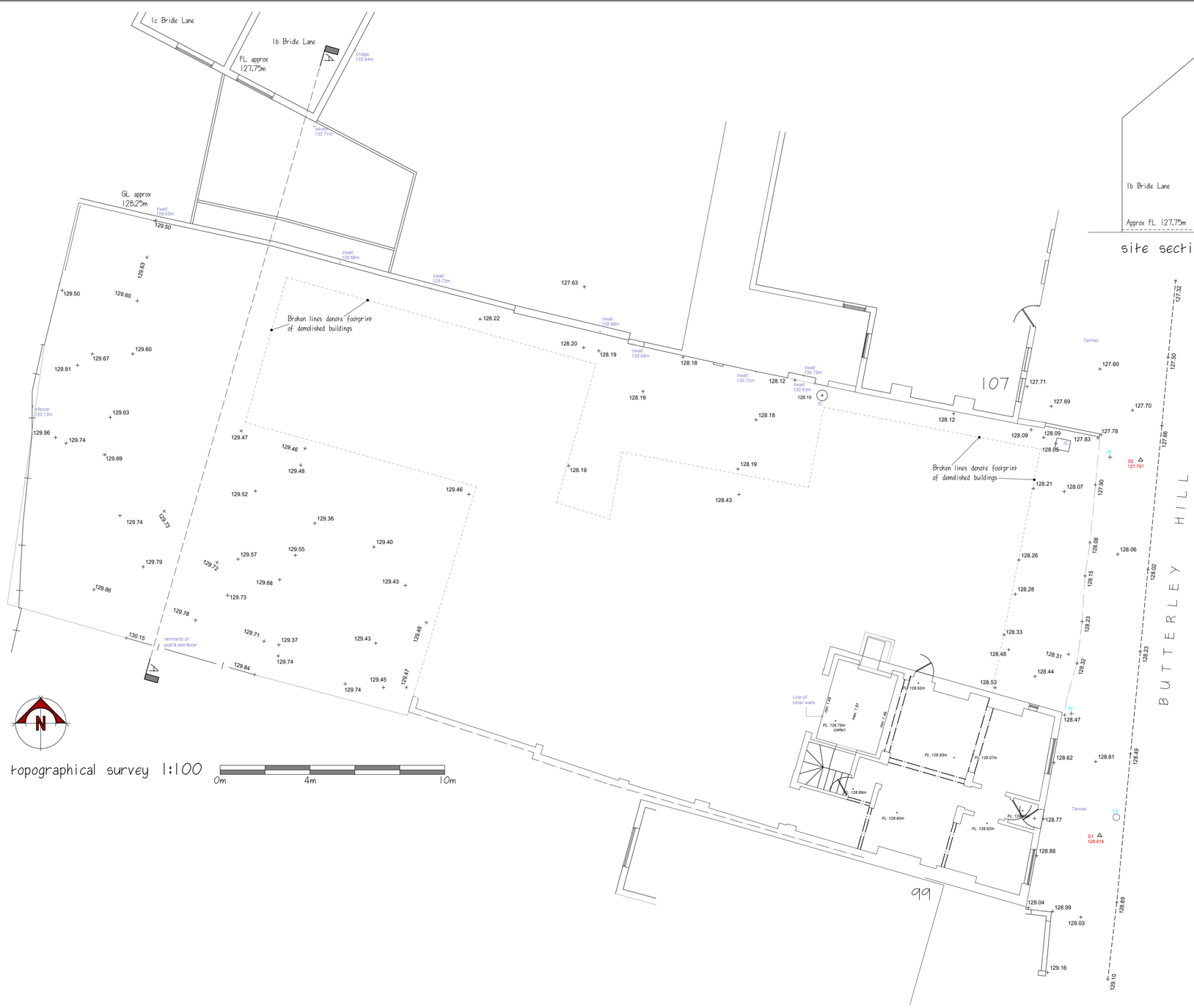

topographical survey 1:100

0m 4m 10m

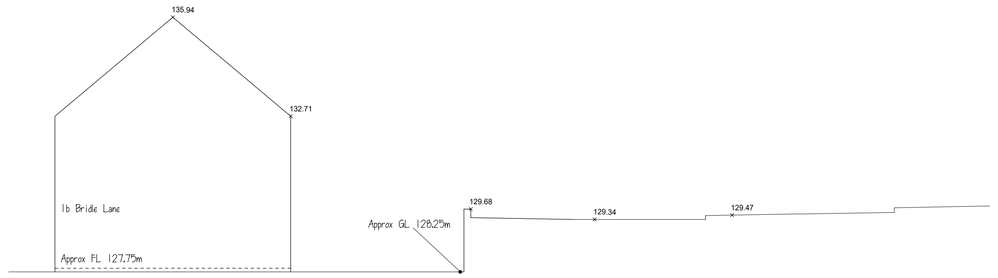

site section a - a

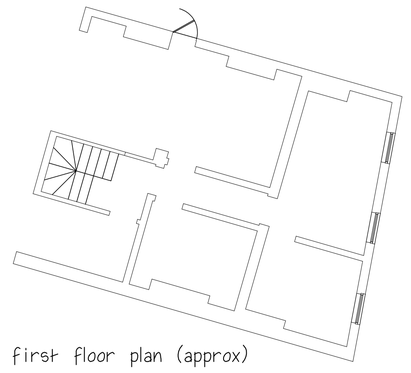

first floor plan (approx)

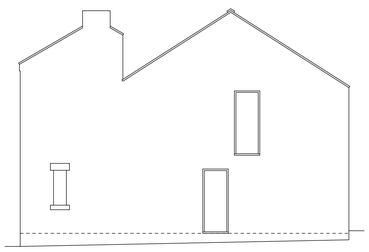

pub side elevation

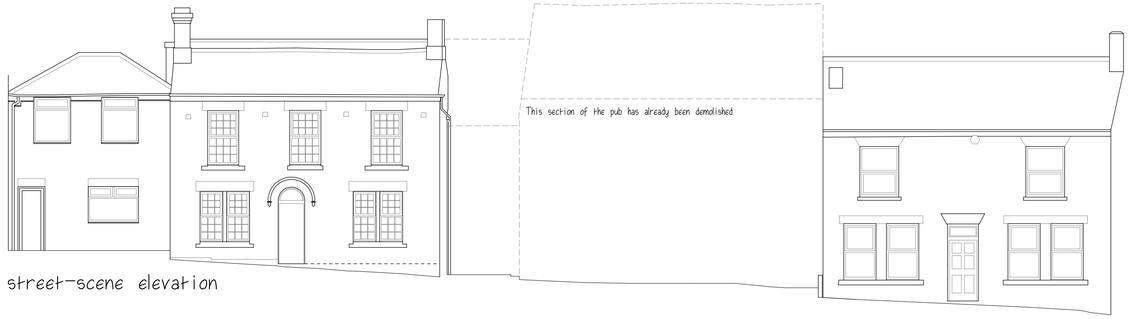

street-scene elevation

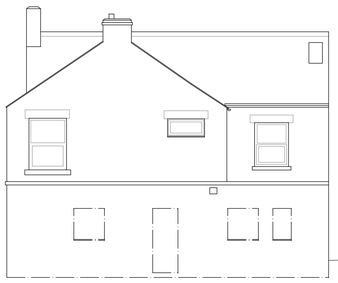

rear elevation

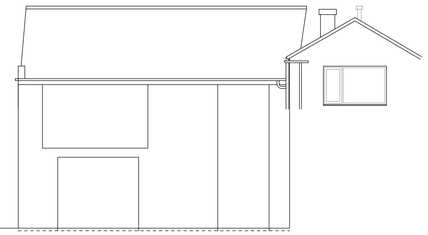

A	Further information added	28/11/24
B	Approximate first floor plan added	11/12/24
REVISIONS		DATE

CLIENT WILSON & SON HOMES LIMITED

ADDRESS OUT of TOWN INN
BUTTERLEY HILL - RIPLEY

PROJECT PROPOSED RESIDENTIAL DEVELOPMENT

DRAWING TOPOGRAPHICAL SURVEY

SCALE 1:100 at A1

DATE OCTOBER 2024

DWG No. PA/24-015 EX 81 01 B

PILKINGTON ARCHITECTURE
29A STRETTEA LANE
HIGHAM
ALFRETON
DERBYSHIRE
DE55 6EJ
Tel : 01773 843333
jon@pilkington-architecture.co.uk

This drawing is copyright
Contractors must check all dimensions on site, working only from grid & figure dimensions
Discrepancies must be reported to the designer before work is done

Datum: 125.00m