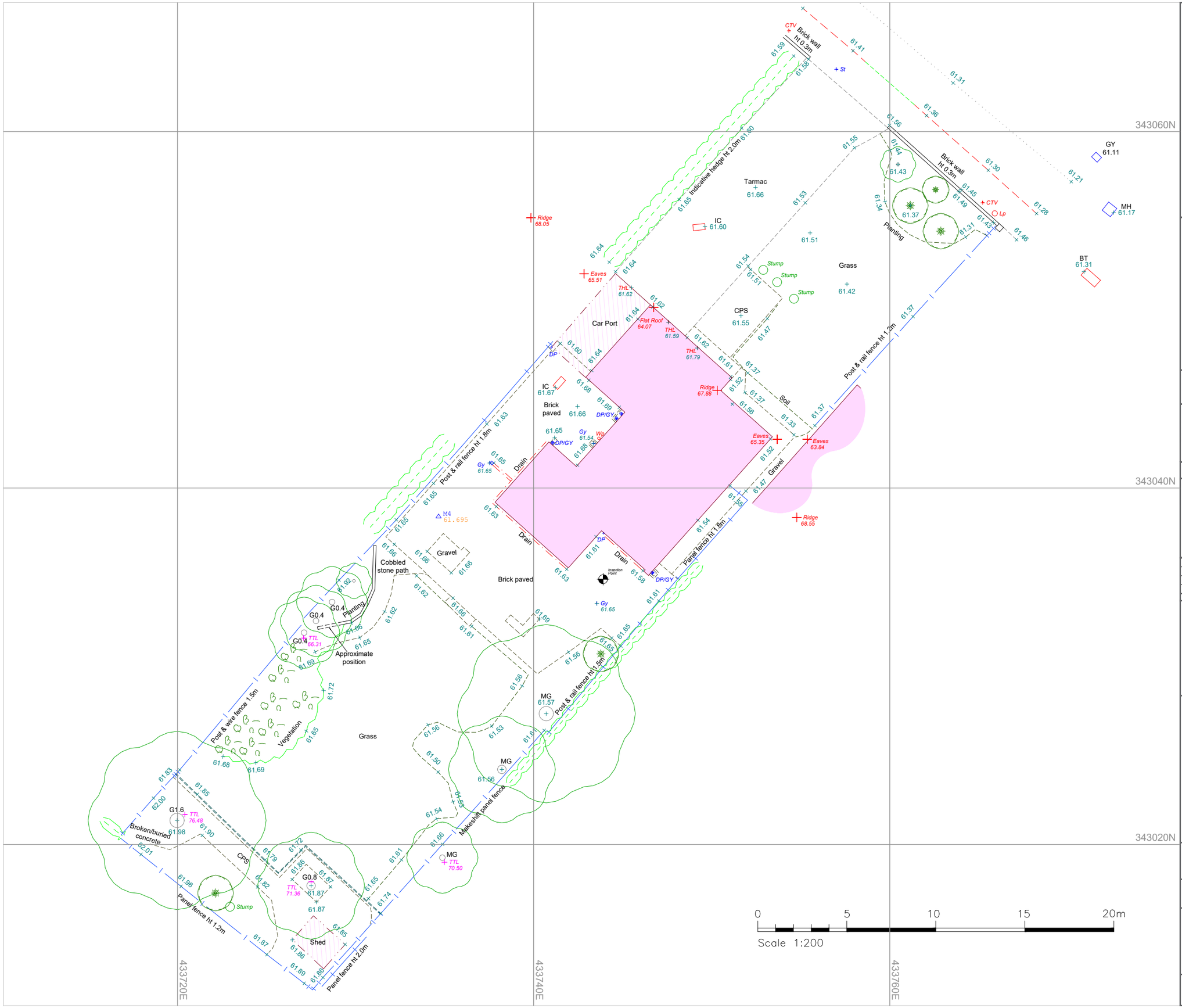

N

W E

S

Key - Topographical Abbreviations & Line Types

Av	Air Valve	G	Girth Circumference	Re	Rodding Eye
Bg	Back Gully	GrL	Ground Light	So	Soffit Level
BH	Borehole	Gy	Gully	Sp	Sign Post
Boll	Bollard	Ht	Height	St	Stop Tap
B.Pav	Block Paving	IB	Illuminated Bollard	Sv	Stop Valve
BS	Bus Stop	IC	Inspection Cover	TTL:	Tree Top Level
BT	British Telecom	IFL	Internal Floor Level	THL	Threshold Level
CL	Cover Level	IL	Invert level	TL	Traffic Light
CBX	Control Box	KO	Kerb Outlet	Tp	Telegraph Post
CPS	Concrete Paving Slab	LBox	Letter Box	Ts	Traffic Signal
CTV	Cable TV Cover	Lp	Lamp Post	TT	Tactile Paving
Dp	Down Pipe	MG	Mullgirth	TWL:	Top of Wall Level
Elc	Electric Cover	MH	Manhole	UTL	Unable to Lift
Ep	Electricity Post	MKR	Marker Post	WP	Waste Pipe
Er	Earth Rod	NVP	No Visible Pipes	WL	Water Level
Fh	Fire Hydrant	Pinv	Pipe Invert	Wm	Water Meter
Fs	Flagstaff	Ø	Pipe Size	Wo	Wash Out
FL	Floodlight	R/Wall	Retaining Wall		

Road, Drop Kerb, Tarmac, Concrete, Grass, Verge, Tops, Bottoms

Key - Ordnance Survey Line Types

OS Building, OS Road, OS Rail, OS Detail, OS Water, OS Vegetation

Ordnance Survey information is provided for a guide only.

Key - Measured Buildings

Arch	Arch level	HHL	Head height level	SusCL	Suspended ceiling level
CL	Ceiling level	P.Arch	Pointed Arch level	U/S	Underside level
DHL	Door height level	SHL	Sill height level		
FL	Floor level	SPR	Spring Point		

Beam, Ceiling break, Sloping ceiling direction, Step

Station	Easting (m)	Northing (m)	Level (m)
M1	433761.2210	343068.5350	61.3900
M2	433781.3250	343051.9770	61.1740
M3	433749.5650	343079.2300	61.5620
M4	433734.6590	343038.3950	61.6950

Rev	Date	Description of work	Surveyor	Checked by

MAPMATIC
MEASURED SURVEYS

SETTING OUT · UTILITY SURVEYS · CCTV SURVEYS · CAMERA SURVEYS · FLOOD RISK ASSESSMENT
AERIAL SURVEYS · EARTHWORK CALCULATIONS · MEASURED BUILDING SURVEYS · TOPOGRAPHICAL SURVEYS

Mapmatic, Unit 14, Prime Parkway, Derby, DE1 3QB
Tel: 01332 650 580 www.mapmatic.com Email: info@mapmatic.com

Client
Anthony Bevan

Project
121 Broadway, Duffield, Belper, Derbyshire, DE56 4BW

Title
Topographical Survey

Scale	1:200@A3	Date	13.03.2026
Level Datum	GNSS	Grid Orientation	GNSS
Sheet No	1 of 1		

Job No./Rev.		Topo.	Util.	MBS
8688/0	Drawn by	DE	-	KP
	Checked	AW	-	AW

Notes:

All critical measurements should be checked on site prior to design. No liability will be taken for this plan if passed onto 3rd parties. Trees and other survey data may be omitted due to dense vegetation. Some services may have been omitted due to parked vehicles and vegetation. Please note the drainage information has been ascertained by visual inspection from the surface and therefore values are estimated.

This survey has been orientated to the Ordnance Survey (OS) national grid via a Global Navigation Satellite System (GNSS) and the OS Active Network (OS NET). A true OSGB36 coordinate has been established near to the site centre via a transformation using the OSTN15 & OSGM15 transformation models. The survey has been correlated to this point and a further one or more OSGB36 points established to create a true OS bearing for angle orientation. No scale factor has been applied to the survey therefore the coordinates shown are arbitrary and not true OS coordinates.
Please refer to the survey station table to enable establishment of the on-site grid.

RICS, BUILDER'S PEOPLE, Constructionline, ICES

Copyright Mapmatic 2026

0 2.5 5 7.5 10m

Scale 1:100

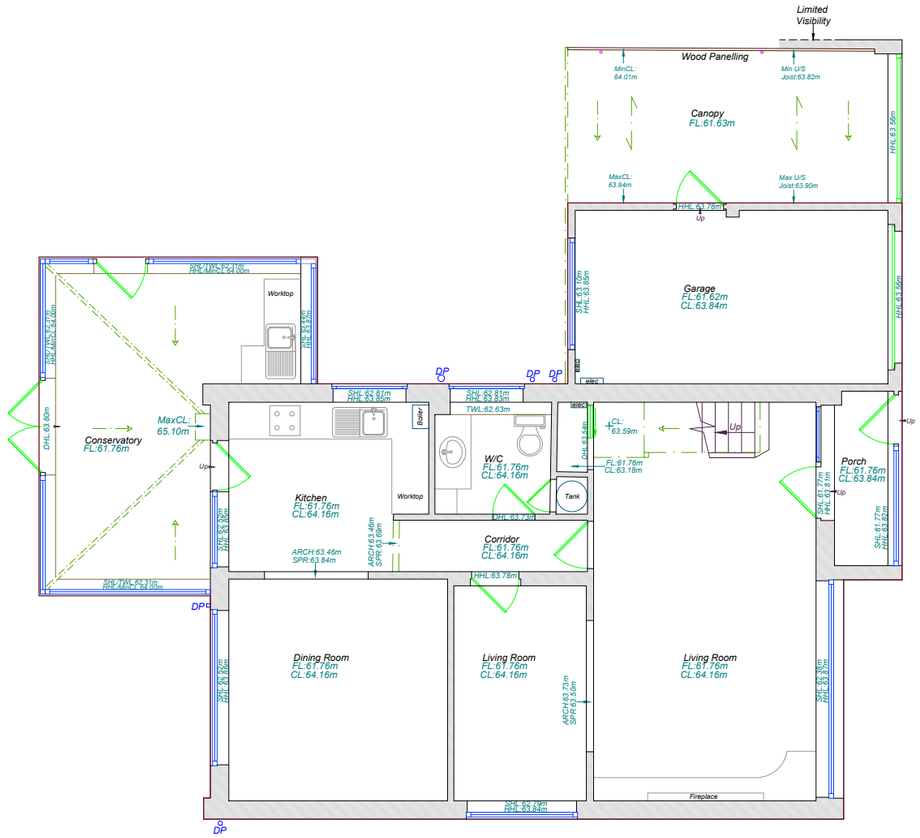

Ground Floor

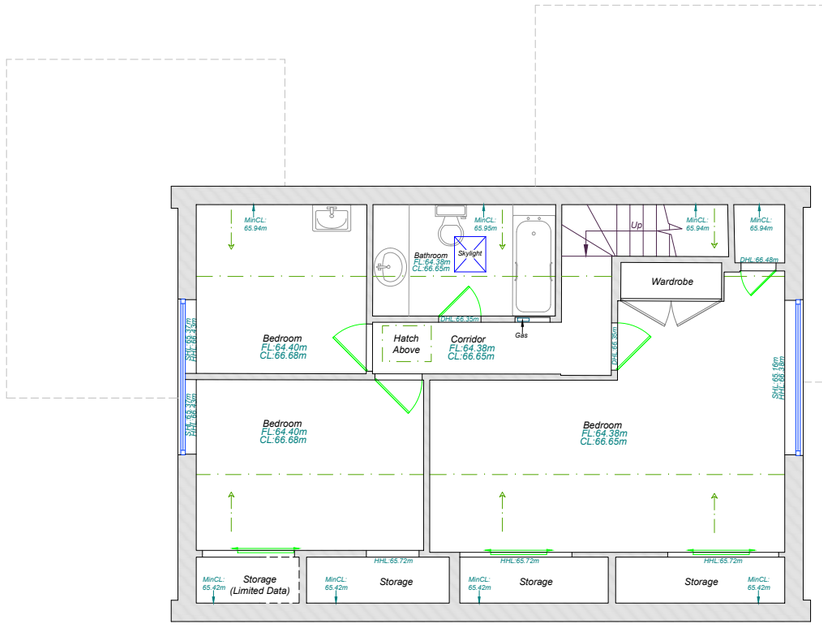

First Floor

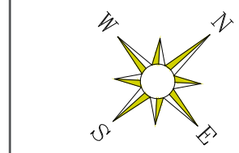

Key - Measured Buildings

Arch	Arch level	HHL	Head height level	SusCL	Suspended ceiling level
CL	Ceiling level	P.Arch	Pointed Arch level	U/S	Underside level
DHL	Door height level	SHL	Sill height level		
FL	Floor level	SPR	Spring Point		

Beam — Sloping ceiling direction
Ceiling break — Step
Up

Rev	Date	Description of work	Surveyor	Checked by

MAPMATIC
MEASURED SURVEYS
SETTING OUT · UTILITY SURVEYS · CCTV SURVEYS · CAMERA SURVEYS · FLOOD RISK ASSESSMENT
AERIAL SURVEYS · EARTHWORK CALCULATIONS · MEASURED BUILDING SURVEYS · TOPOGRAPHICAL SURVEYS
Mapmatic, Unit 14, Prime Parkway, Derby, DE1 3QB
Tel: 01332 650 580 www.mapmatic.com Email: info@mapmatic.com

Client
Anthony Bevan

Project
121 Broadway, Duffield, Belper, Derbyshire, DE56 4BW

Title
Measured Floorplans

Scale	1:100@A3	Date	20.03.2026
Level Datum	GNSS	Grid Orientation	GNSS
Sheet No	1 of 1		

Job No./Rev.		Topo.	Util.	MBS
8688/0	Drawn by	-	-	TM
	Checked	-	-	AW

Notes:

All critical measurements should be checked on site prior to design. No liability will be taken for this plan if passed onto 3rd parties. Trees and other survey data may be omitted due to dense vegetation. Some services may have been omitted due to parked vehicles and vegetation. Please note the drainage information has been ascertained by visual inspection from the surface and therefore values are estimated.

This survey has been orientated to the Ordnance Survey (OS) national grid via a Global Navigation Satellite System (GNSS) and the OS Active Network (OS NET). A true OSGB36 coordinate has been established near to the site centre via a transformation using the OSTN15 & OSGM15 transformation models. The survey has been correlated to this point and a further one or more OSGB36 points established to create a true OS bearing for angle orientation. No scale factor has been applied to the survey therefore the coordinates shown are arbitrary and not true OS coordinates.
Please refer to the survey station table to enable establishment of the on-site grid.

RICS · BUILDER'S MOBILE · Constructionline · ICES

Copyright Mapmatic 2026



Datum 60.00m

Elevation 1

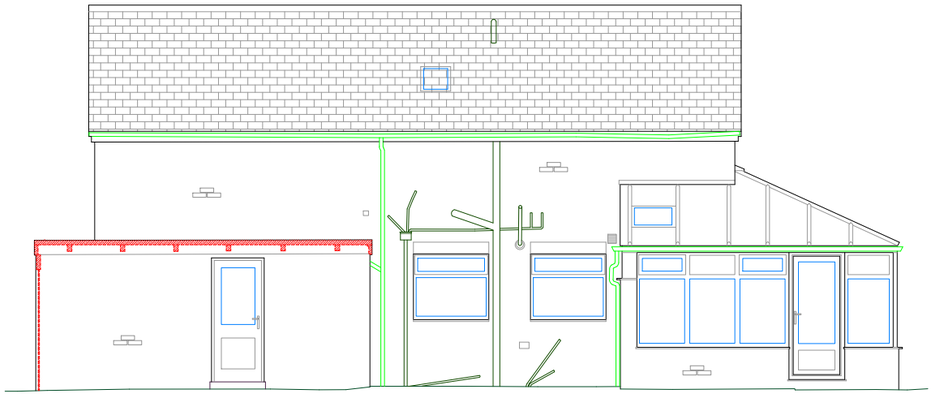

Datum 60.00m

Elevation 2



Datum 60.00m

Elevation 3

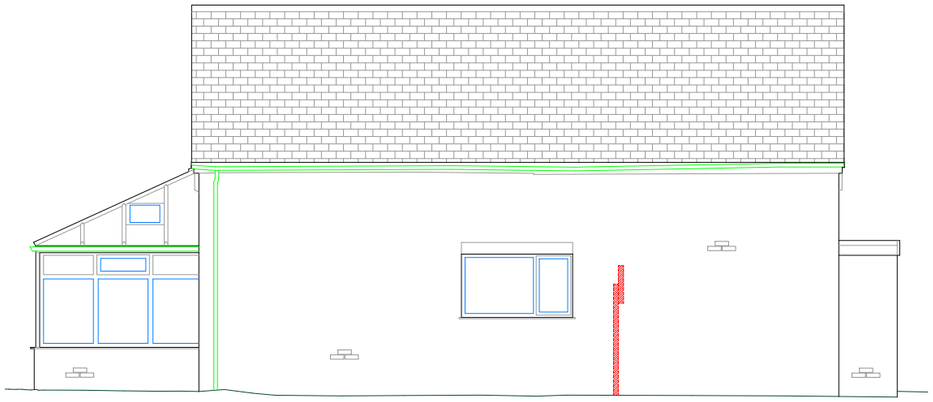

Datum 60.00m

Elevation 4

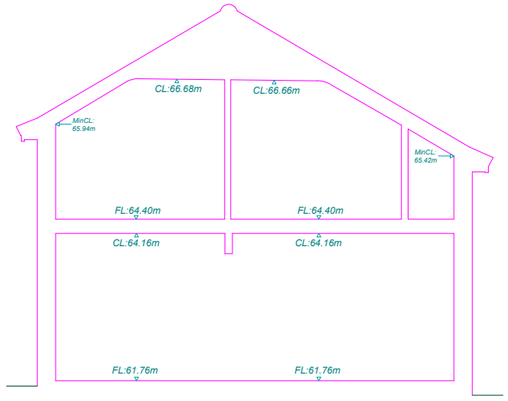

Datum 60.00m

Section A-A

0 2.5 5 7.5 10m

Scale 1:100

N
W E
S

Elevation Location Plan

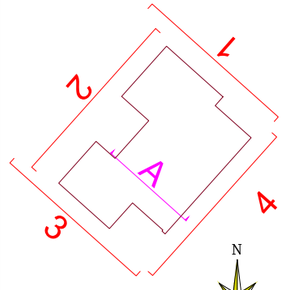

Rev	Date	Description of work	Surveyor	Checked by

MAPMATIC
MEASURED SURVEYS

SETTING OUT · UTILITY SURVEYS · CCTV SURVEYS · CAMERA SURVEYS · FLOOD RISK ASSESSMENT
AERIAL SURVEYS · EARTHWORK CALCULATIONS · MEASURED BUILDING SURVEYS · TOPOGRAPHICAL SURVEYS

Mapmatic, Unit 14, Prime Parkway, Derby, DE1 3QB
Tel: 01332 650 580 www.mapmatic.com Email: info@mapmatic.com

Client
Anthony Bevan

Project
121 Broadway, Duffield, Belper, Derbyshire, DE56 4BW

Title
Measured Elevations & Section

Scale	1:100@A3	Date	20.03.2026
Level Datum	GNSS	Grid Orientation	GNSS
Sheet No	1 of 1		

Job No./Rev.		Topo.	Util.	MBS
8688/0	Drawn by	-	-	KP
	Checked	-	-	AW

Notes:

All critical measurements should be checked on site prior to design. No liability will be taken for this plan if passed onto 3rd parties. Trees and other survey data may be omitted due to dense vegetation. Some services may have been omitted due to parked vehicles and vegetation. Please note the drainage information has been ascertained by visual inspection from the surface and therefore values are estimated.

This survey has been orientated to the Ordnance Survey (OS) national grid via a Global Navigation Satellite System (GNSS) and the OS Active Network (OS NET). A true OSGB36 coordinate has been established near to the site centre via a transformation using the OSTN15 & OSGM15 transformation models. The survey has been correlated to this point and a further one or more OSGB36 points established to create a true OS bearing for angle orientation. No scale factor has been applied to the survey therefore the coordinates shown are arbitrary and not true OS coordinates.
Please refer to the survey station table to enable establishment of the on-site grid.

RICS · BUILDER'S PROFILE · Constructionline · ICES

Copyright Mapmatic 2026