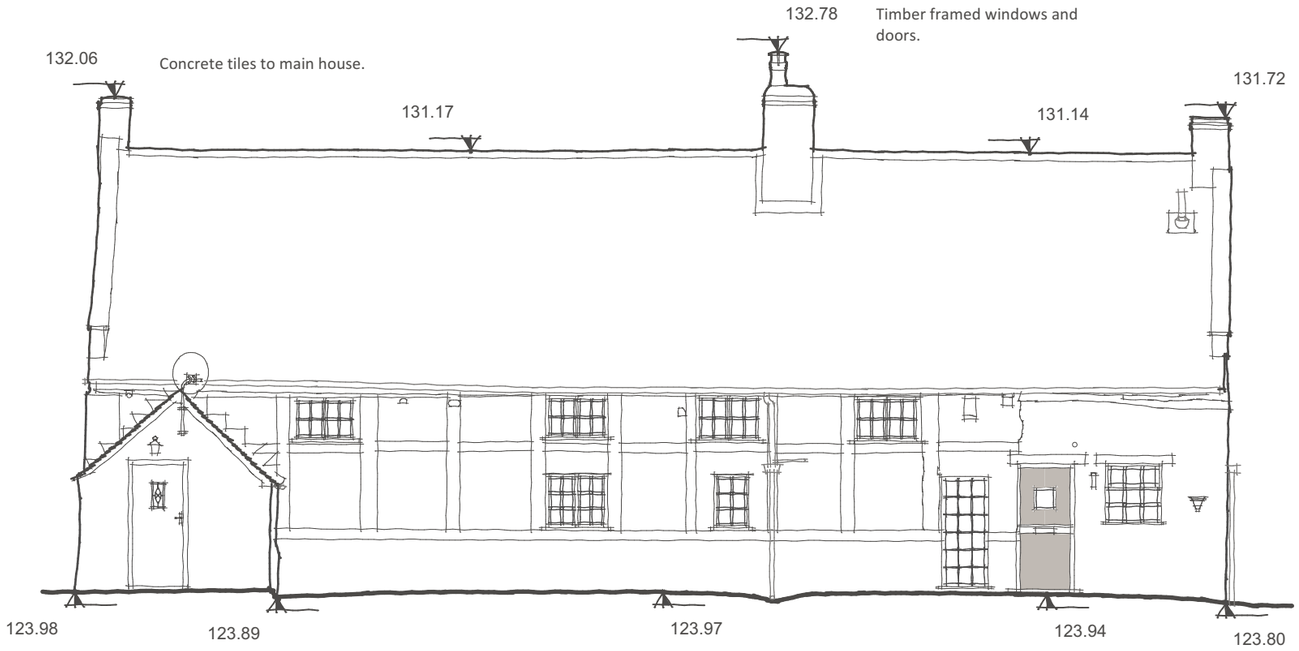

North Elevation

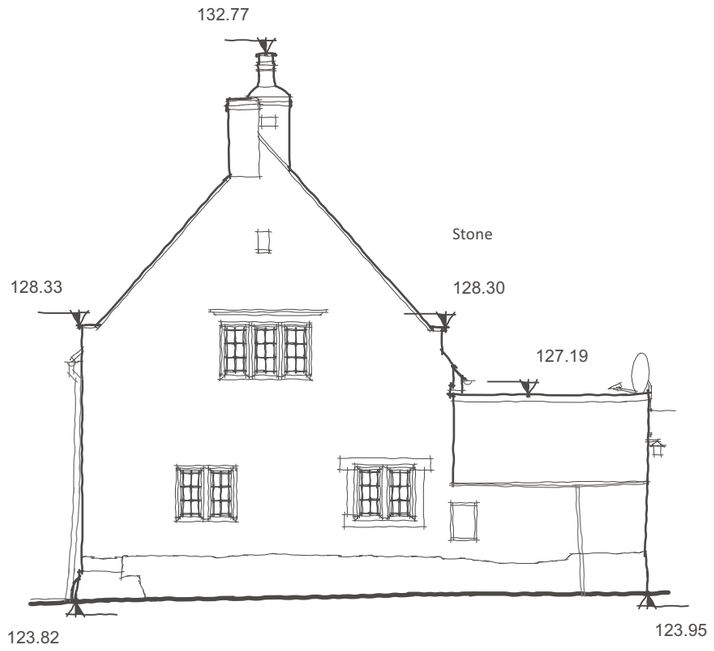

East Elevation

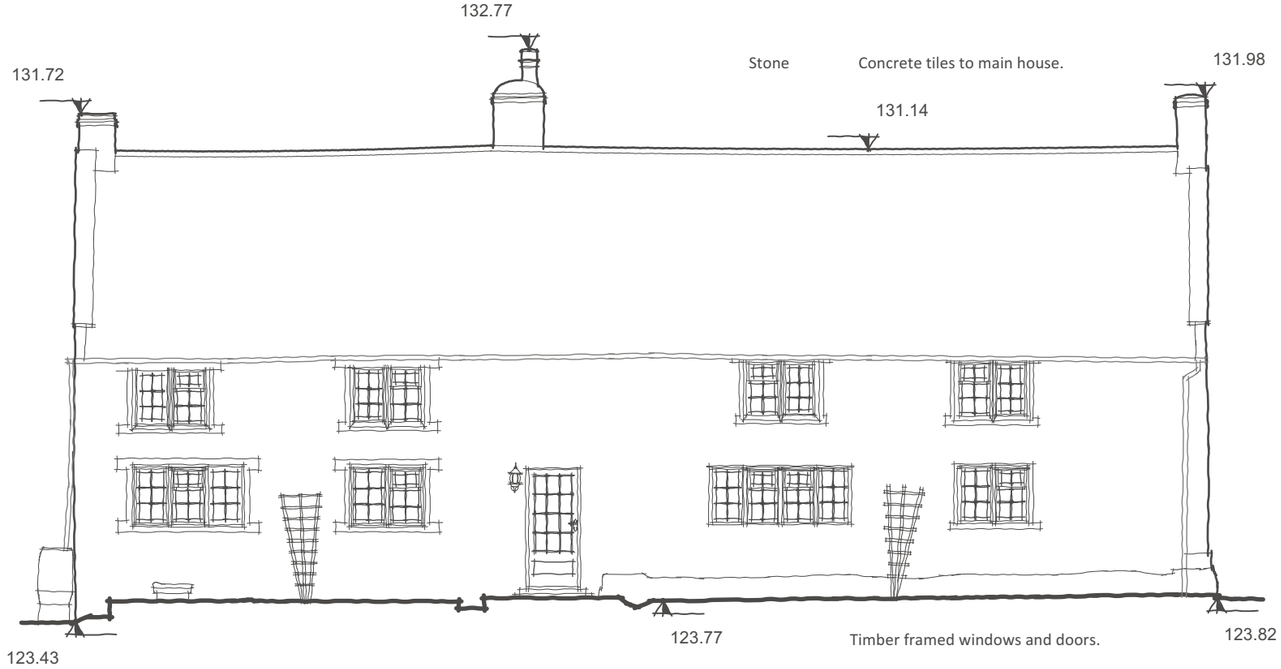

South Elevation

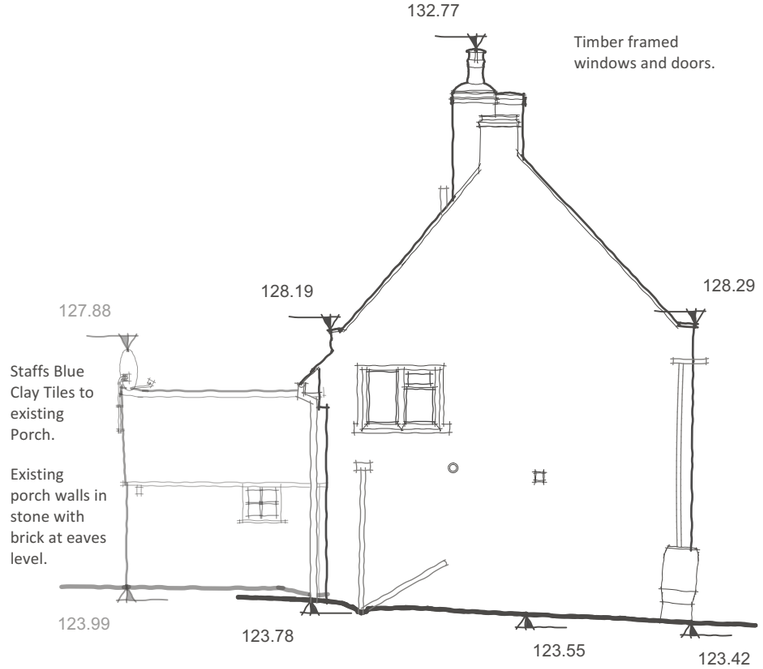

West Elevation

0 1 2 5

1:100 (For Guidance Only)

NOTES:
- Elevation drawings based on Measured Building Survey by SurveyHub dated January 2026, ref 7362.
- The current architects take no responsibility for any works carried out on the property prior to our appointment.

Rev	Date	Comments	Drawn

RIBA WORKSTAGE / STATUS 3 / Planning

James Boon Architects
RIBA Chartered Practice

T 01629 343059
E studio@jamesboonarchitects.co.uk
W www.jamesboonarchitects.co.uk
S @JBoonArchitects

Cromford Creative, Cromford Mills, Mill Lane, Cromford, Derbys, DE4 3RQ

PROJECT
Crowtrees Farm
Heage

CLIENT
Yvonne White

TITLE
Existing Elevations

SCALE	1:100@A3	DATE	Jan 2026
DRAWN	KD	CHECKED	JB

PROJECT NO.	DWG NO.	REV NO.	DWG SIZE
2521	(08) 14	.	A3

© This drawing and the building works depicted are the copyright of the Architect and may not be reproduced except with written consent. All contractors must visit the site and be responsible for taking and checking all dimensions relative to their work. The Architects are to be advised of any variation between drawings and site conditions. Scale bar on drawing is for guidance only. Do not scale off drawings for construction purposes. All dimensions to be checked on site. Drawings up to RIBA Workstage 3 and below are not suitable for construction, while Workstage 4 is only suitable if status is marked Construction.