

North Elevation

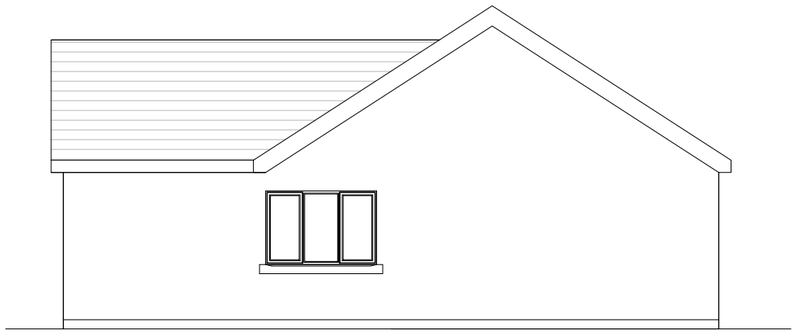

East Elevation

Obscure Glazed

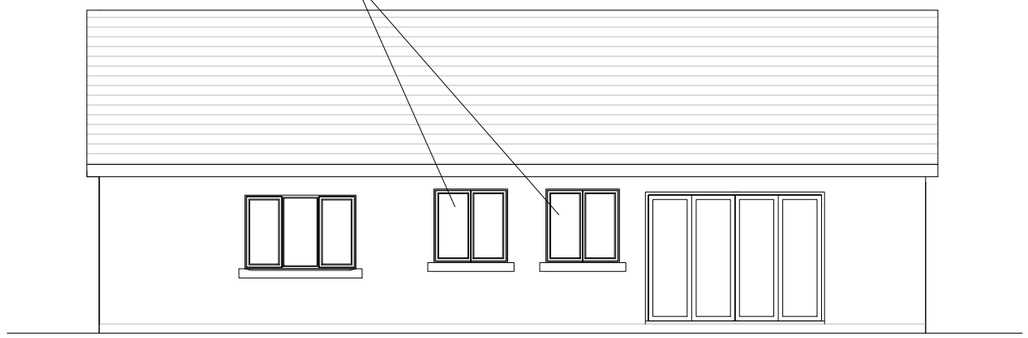

South Elevation

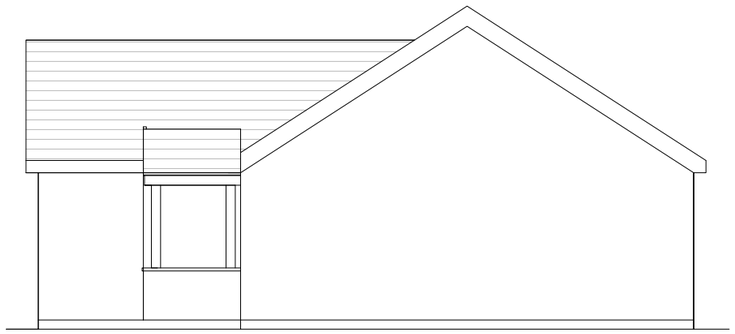

West Elevation

Drawings for planning purpose only.
Not for construction use.

Site Address:	Drawing Title:	Drawing No: 003
114 Upper Dunstead Road Langley Mill	Proposed Elevations All measurements to be checked on site.	
Date: August 2026	Scale: 1:100	Planning