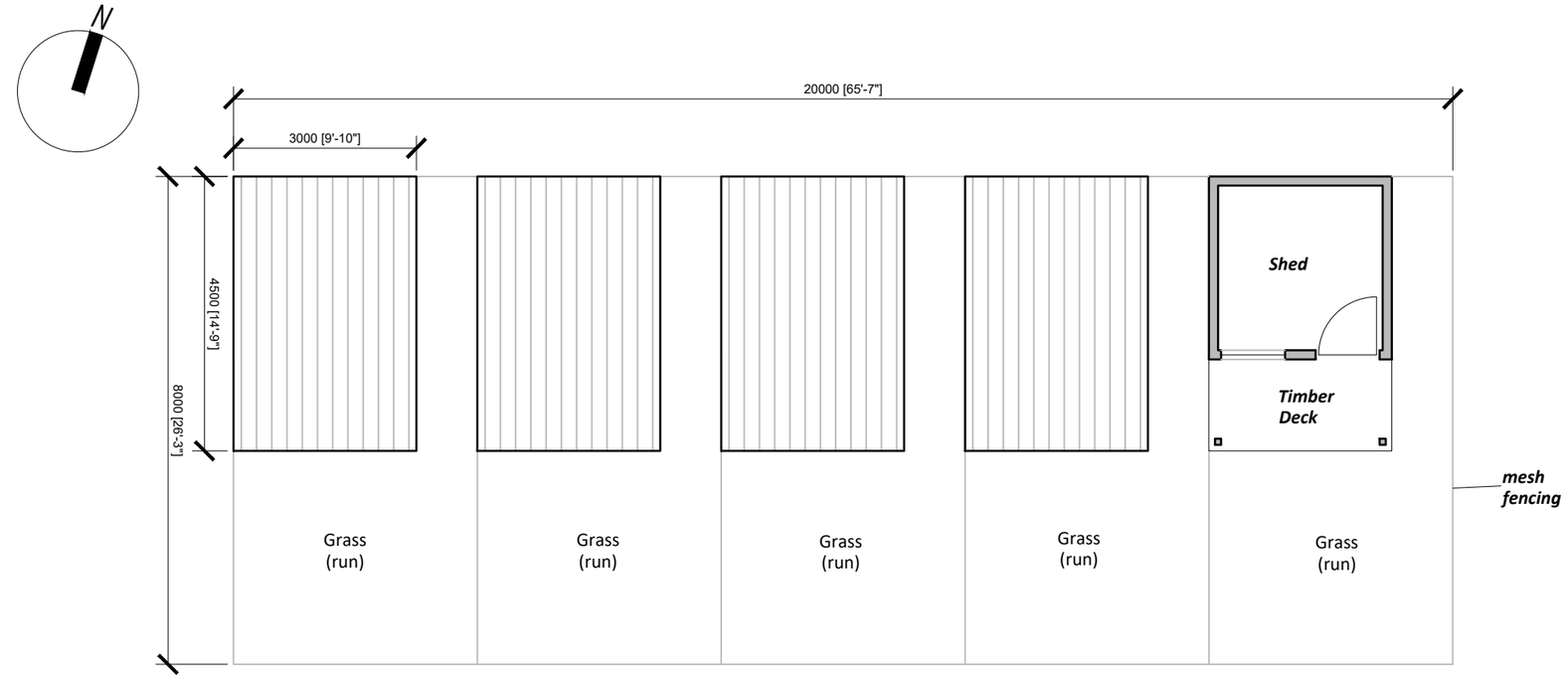

Plan



Front Elevation

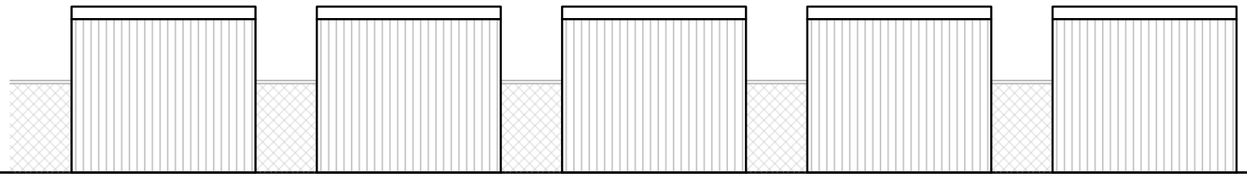

Rear Elevation

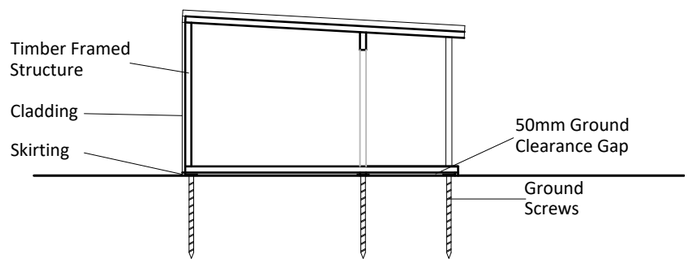

Side Elevation

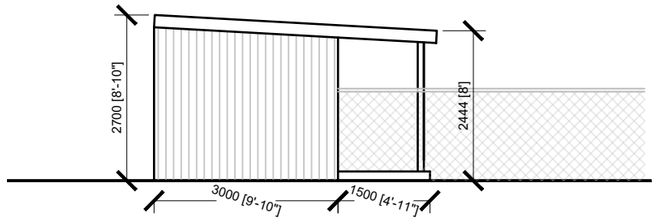

Side Elevation

1m SCALE 1:100

REVA Revisions following client comments 24/09/26 AC

PlanningDesign
PLANNING | ARCHITECTURE | HERITAGE
Second Floor, Suite 3
Woburn House
Vernon Gate
Derby
DE1 1UL
Tel: 01332 347 371
E-mail: info@planningdesign.co.uk
www.planningdesign.co.uk

PROJECT DESCRIPTION:
Erection of various agricultural buildings, creation of 2 wildlife ponds and new access track on land off monumental lane, Ironville, NG17 5PL

DRAWING TITLE:
Proposed Rabbit Hut Plans + Elevations

CLIENT:
Foxglove Farm

DRAWN: AC
CHECKED: SY
SCALE: 1:100
PAPER: A3
DATE: August 2026

STATUS:
PLANNING

DRAWING REF:
5766- 006

© all information copyright planning design practice ltd. all rights reserved
DRAWINGS FOR ILLUSTRATION PURPOSES ONLY **NOT INTENDED FOR CONSTRUCTION**
No dimensions to be scaled from this drawing. All dimensions to be checked and confirmed on site