UK Planning Maps

01856 898 022
www.UKPlanningMaps.com

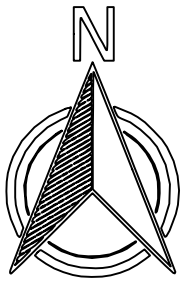

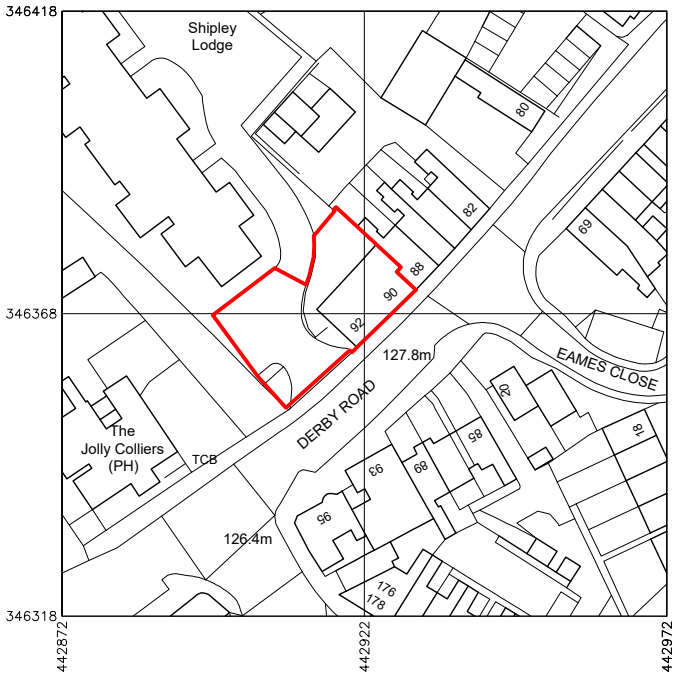

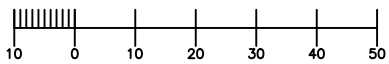

Produced on 10 November 2026 from the Ordnance Survey National Geographic Database and incorporating surveyed revision available at this date.
This map shows the area bounded by 442872 346318,442972 346318,442972 346418,442872 346418,442872 346318
Crown copyright and database rights 2026 OS 100054135. Supplied by copla ltd trading as UKPlanningMaps.com a licensed Ordnance Survey partner (OS 100054135).
Data licence expires 10 November 2027. Unique plan reference: v1f//1493595/1996737