


KIRK LANGLEY PARISH COUNCIL

klparishcouncil@uwclub.net or 01332 824872

Website: kirklangleyparishcouncil.org.uk



Mr Noel Bell
The Local Plan Team
Planning and Regeneration
Amber Valley Borough Council
Town Hall
Ripley
DE5 3BT




February 1st 2017

Dear Noel

Following receipt of the map of the area of Kirk Langley Parish yesterday I am enclosing two documents in support of the Council's submission for their neighbourhood area designation request and its subsequent consultation. The application form has been signed by Mr Paul Isherwood, the Co-Chair of the Parish Council and Ms Brenda Whittaker, Chair of the Neighbourhood Steering Group.

Yours sincerely



Margaret Matthews

Clerk to Kirk Langley Parish Council

Application to designate a Neighbourhood Area, Town and Country Planning Act 1990,
Neighbourhood Planning (General) Regulations 2012

Name of Neighbourhood Area: Kirk Langley Parish

Relevant body: I confirm that the Kirk Langley Parish Council is the relevant body to undertake neighbourhood planning in our area, in accordance with section 61G of the 1990 Act and Section 5C of the 2012 regulations.

This has been set up following Kirk Langley Parish Council's meeting on 6th December 2016 where the motion to develop a neighbourhood plan was passed unanimously (minute 85/12/2016). This was followed by a public meeting on 11th January 2017 where the plan was discussed and 22 people volunteered for the Kirk Langley Neighbourhood Steering Group to help produce a plan. This group will work under the auspices of the Parish Council and also includes parish councillors to ensure close liaison.

Contact details

Paul Isherwood Co-Chairman, Kirk Langley Parish Council,

Address: [REDACTED]

Email: [REDACTED]

Jane Orton Co-Chairman, Kirk Langley Parish Council

Address: [REDACTED]

Email: cllr.jane.orton@ambervalley.gov.uk

Brenda Whittaker Chair, Kirk Langley Neighbourhood Plan Steering Group

Address: [REDACTED]

Email: [REDACTED]

Extent of the area: Kirk Langley Parish boundary, as per attached map

Intention of Neighbourhood Plan Steering Group: To undertake the Kirk Langley Neighbourhood Plan

Justification Statement The neighbourhood boundary has been selected to wholly conform to the existing Kirk Langley Parish boundary. This has a number of benefits;

- It is an established and recognised area - both geographically and electorally
- It enables the Kirk Langley Parish Council to align and work closely with the Kirk Langley Neighbourhood Plan Steering Group
- It ensures that the whole of the parish benefits from the plan and any subsequent funding
- It enables the emerging plan to build on the already recognised parish boundary which will aid the local community in understanding its purpose and potential effect.
- It will allow Kirk Langley Parish Council to seek out partners from within the recognized parish boundary who have a mutual interest in the plan's development and success.
- It is expected that working on the plan will have major benefits in bringing the residents closer together and improving the social cohesion within the village.

I hereby **apply to designate** a neighbourhood plan, as described on this form and the accompanying map. [REDACTED]

Paul Isherwood Co-Chairman of Kirk Langley Parish Council

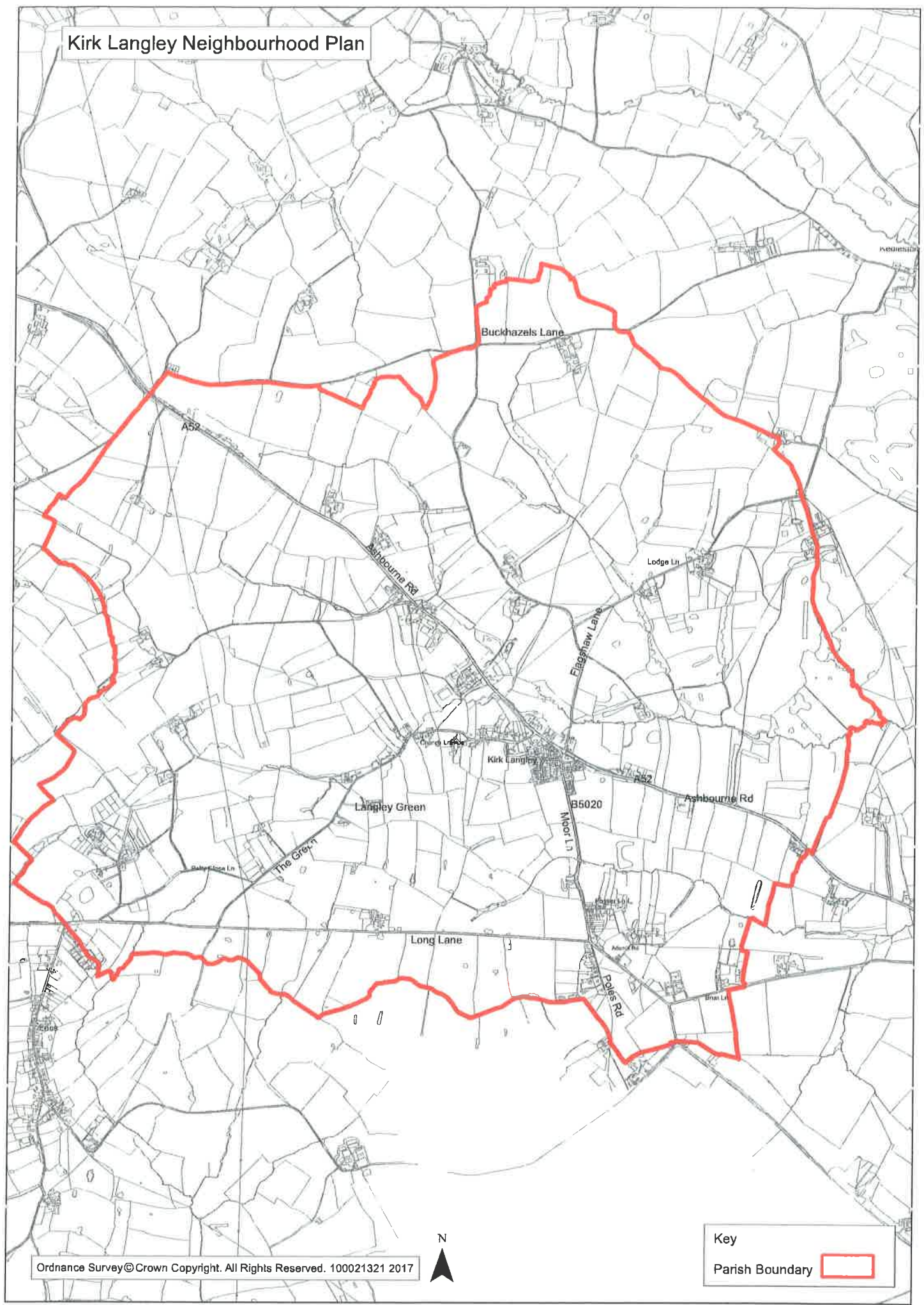
Date: 17th January 2017

[REDACTED]

25/1/17

BRENDA WHITTAKER CHAIR OF KIRK LANGLEY NEIGHBOURHOOD STEERING GROUP

Kirk Langley Neighbourhood Plan



Ordnance Survey © Crown Copyright. All Rights Reserved. 100021321 2017



Key
Parish Boundary 