



























GENERAL KEY TO GIS MAPS

NB Not all these symbols may appear on the map supplied










	otter (BAP) record		BAP mammal record
	badger record (confidential)		BAP reptiles
	fresh water crayfish		BAP bumblebee
	BAP great crested newt with 500m buffer zone		BAP beetle
	bat roost		BAP butterfly record
	water vole (BAP) record		BAP moth record
	BAP bird record		BAP fish record
	kilarney fern		toad record or toad crossing
	Derbyshire Red Data Book Plant Species		swift
			veteran trees
			native black poplar record
			species rich hedgerow
	Local Wildlife Site		potential Local Wildlife Site
	Semi Natural Grassland		DWT nature reserve
	other recorded site of interest		

	SSSI		SAC		SPA		National Nature Reserve
	LNR		RIGS (Regionally Important Geological Sites)				

Ancient Woodland from Ancient Woodland Inventory

	Ancient semi-natural broad-leaved woodland		Plantation on ancient woodland site
---	--	---	-------------------------------------

UK BAP Priority Habitats

	Lakes in Lowland Derbyshire		Lowland heathland		Mire
	Reedbed		Lowland swamp and tall herb swamp		Parkland
	Purple moor grass and rush pasture		Traditional orchard (not ground truthed)		Pond (not necessarily BAP habitat)